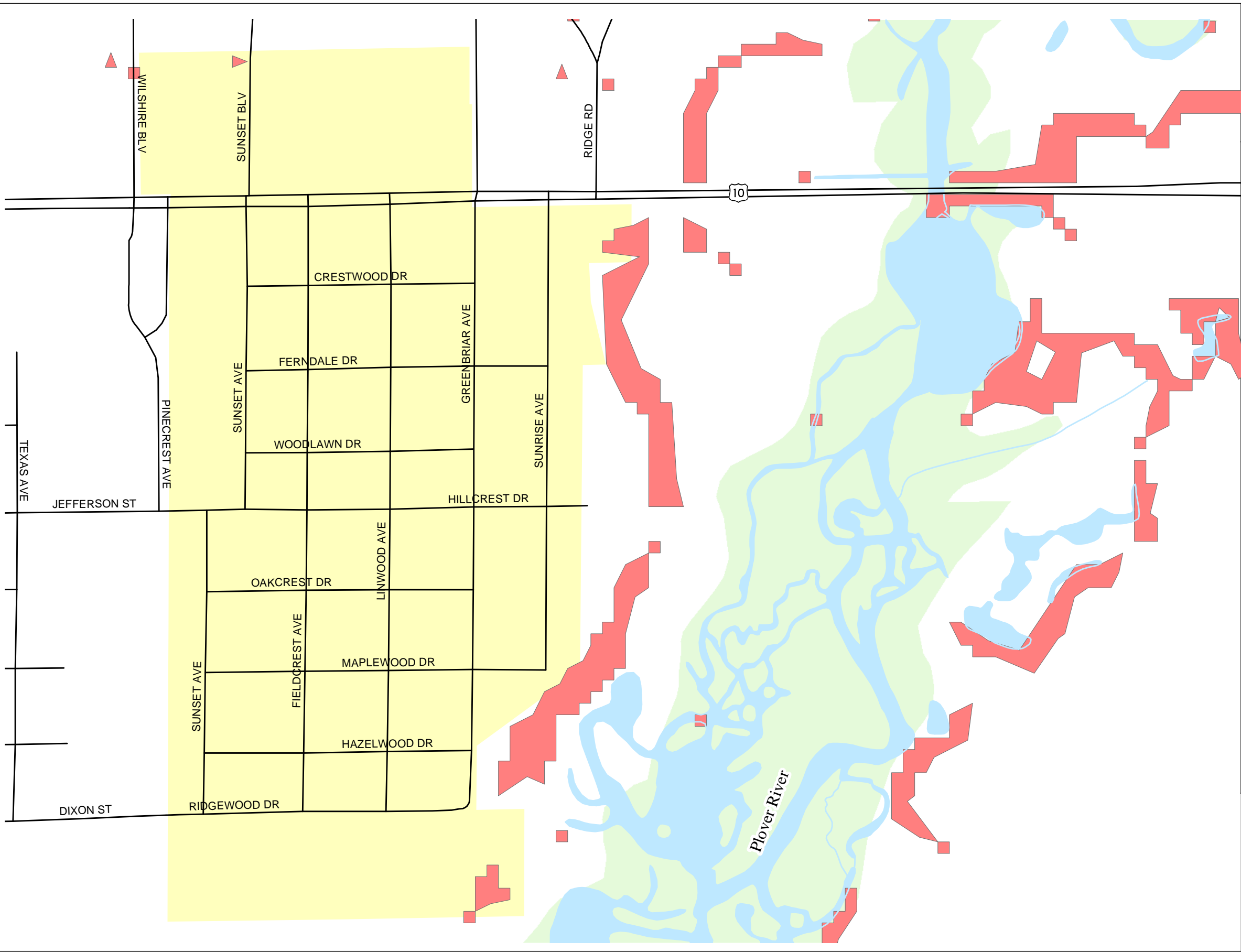



# Map 5.4 Floodplain and Slope




- 100 year Floodplain
- Slope 12% and Greater



Source: 2000 Aerial Photo, Federal Emergency Management Agency (FEMA)  
100 year Floodplain

Map Produced: August 26, 2003

## Village of Park Ridge Comprehensive Plan



Portage County  
Planning & Zoning  
1462 Strongs Ave.  
Stevens Point, WI 54481