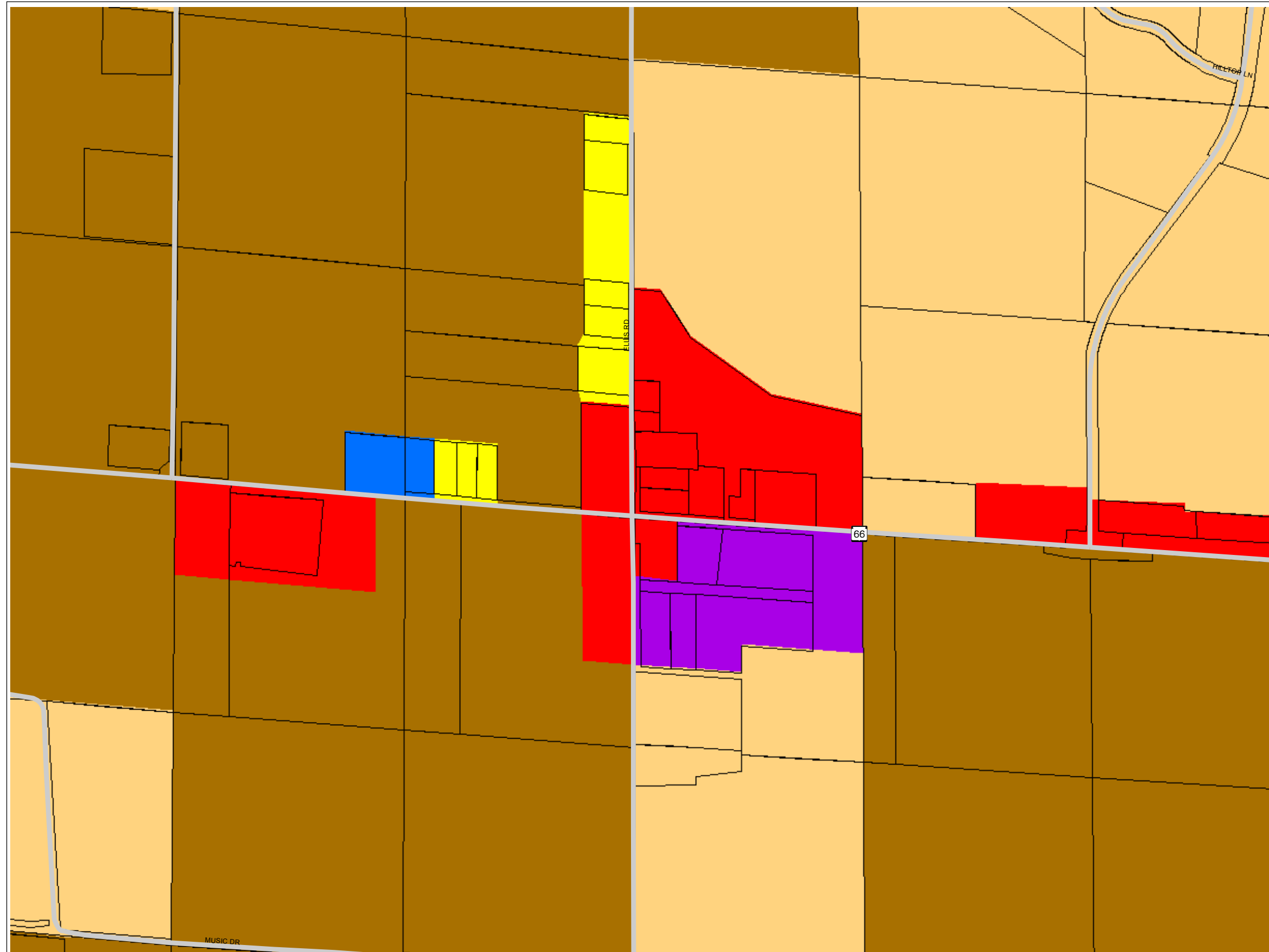









Map 043C Future Land Use Ellis



Future Land Use

-  Residential
-  Commercial
-  Institutional
-  Industrial
-  L-2 General Agriculture
-  L-3 Limited Ag/Mixed Use
-  Natural Area - Protected



0 250 500 1,000 Feet

Source: Portage County Planning & Zoning (2006)
Town of Sharon (2006)

Map Produced: December 8, 2006

Town of Sharon Comprehensive Plan