






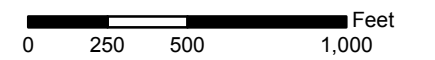


# Map 043C Future Land Use Ellis

## Future Land Use

-  Residential
-  Commercial
-  Institutional
-  Industrial
-  L-2 General Agriculture
-  L-3 Limited Ag/Mixed Use
-  Natural Area - Protected



Source: Portage County Planning & Zoning (2006)  
Town of Sharon (2006)

Town Board Adopted: February 13, 2007  
Amended: August 12, 2008

## Town of Sharon Comprehensive Plan

