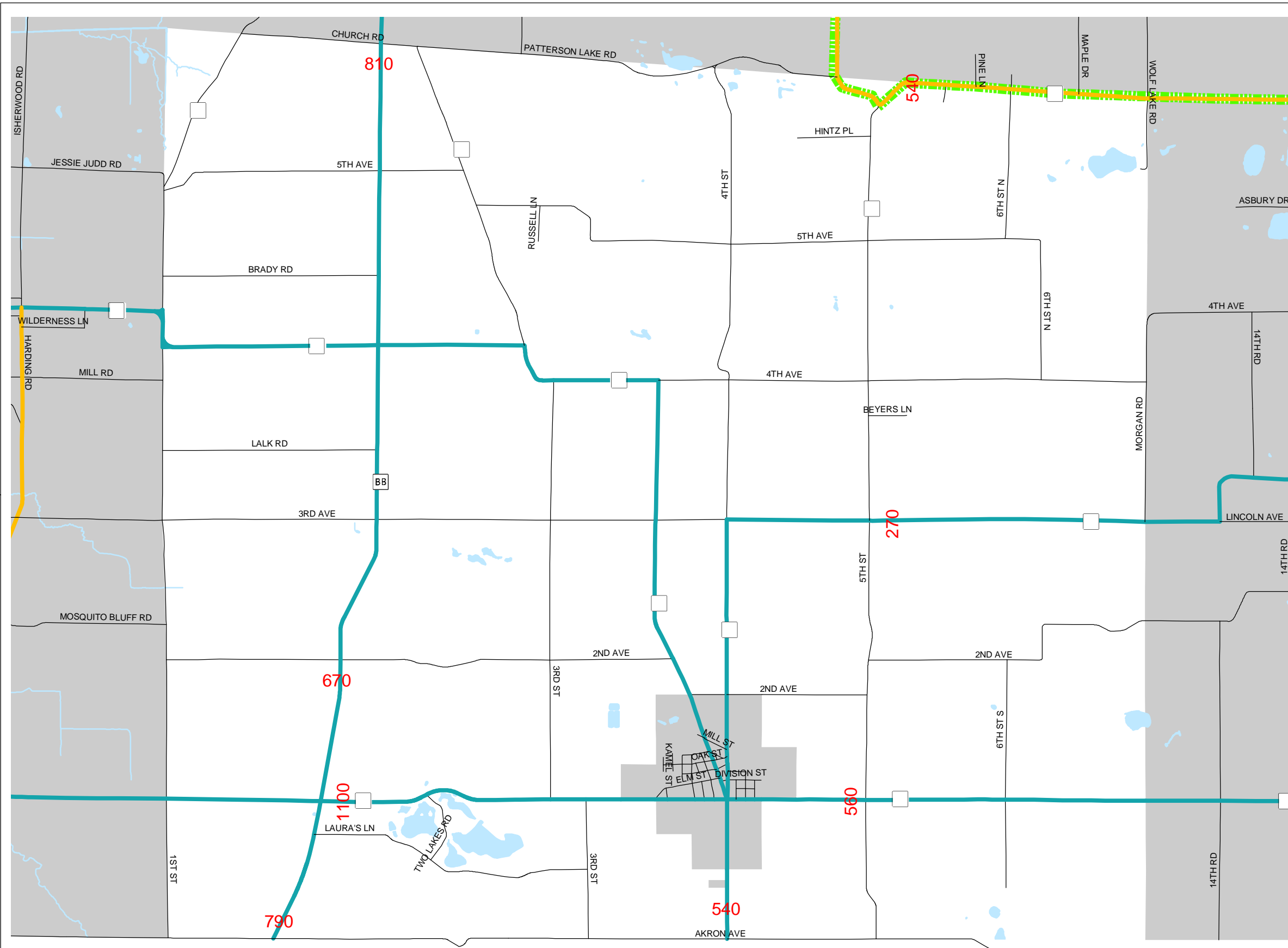



# Map 3.1 Functional Class and Transportation Network




- Road Class**
- Rural Interstate
  - Rural Principal Arterial
  - Rural Minor Arterial
  - Rural Major Collector
  - Rural Minor Collector
  - Rural Local
- - - - - Ice Age Bike Route
- 2002 Average Daily Traffic Volume



Source: Wisconsin Dept. of Transportation (2002)  
Portage County Planning & Zoning (2004)

Map Produced: October 20, 2004

## Town of Almond Comprehensive Plan



Portage County  
Planning & Zoning  
1462 Strongs Ave.  
Stevens Point, WI 54481