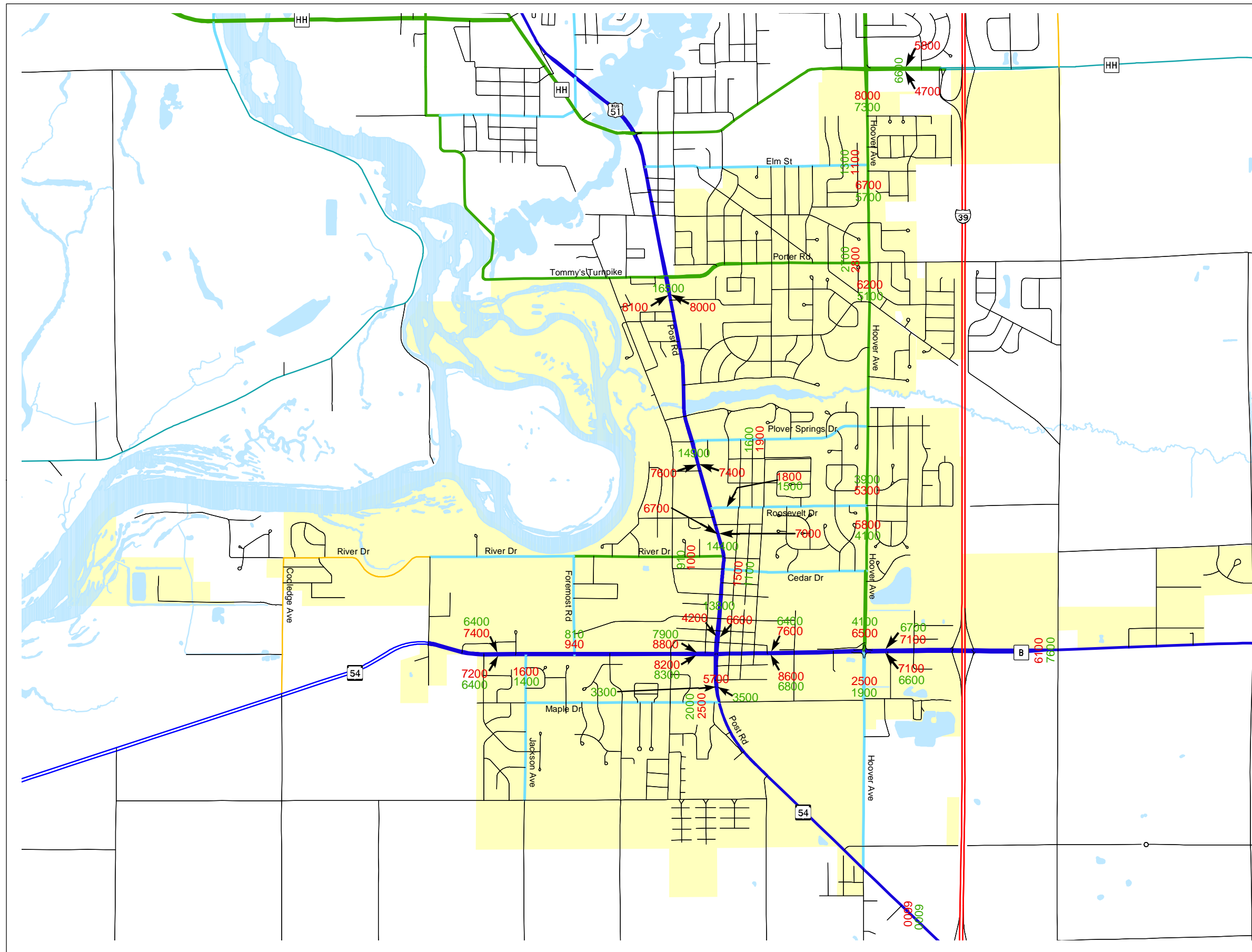


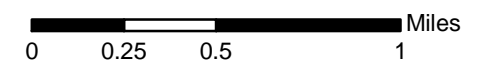
Map 3.1 Functional Classification of Road Network



- Urban Interstate
- Urban Principal Arterial
- Urban Minor Arterial
- Urban Collector
- Rural Minor Collector
- Local/Unclassified

2002 - Average Daily Traffic Volume


1999 - Average Daily Traffic Volume



Source: Portage County Planning & Zoning (2005)
Wisconsin Dept. of Transportation (2002)

Map Produced: April 6, 2005

Village of Plover Comprehensive Plan



Portage County
Planning & Zoning
1462 Strongs Ave.
Stevens Point, WI 54481