









# Map 3.1 Transportation Network and Functional Class

## Road Class


-  Rural Principal Arterial
-  Rural Minor Arterial
-  Rural Major Collector
-  Rural Minor Collector
-  Rural Local
  
-  Ice Age Bike Route
-  Tomorrow River State Trail



Source: Portage County Transportation Plan ( 1988)  
Portage County Planning & Zoning (2004)

Adopted April 11, 2005

## Village of Amherst Junction Comprehensive Plan



Portage County  
Planning & Zoning  
1462 Strongs Ave.  
Stevens Point, WI 54481

