






Map 3.1 Transportation Networks

Road Classifications


-  Local Roads
-  Rural Principle Arterials
-  Rural Major Collector
-  Railroad Tracks



Source: Portage County Planning & Zoning (2004)
Portage County Transportation Plan
(1988)

Map Adopted: June 13, 2005

Village of Junction City Comprehensive Plan



Portage County
Planning & Zoning
1462 Strongs Ave.
Stevens Point, WI 54481

