



Map 3.1 Transportation Network and Functional Class

Functional Class

- Rural Principal Arterial
- Rural Minor Arterial
- Rural Major Collector
- Rural Minor Collector
- Rural Local
- Railroad
- Future Road
- Ice Age Trail Bike Route
- Tomorrow River State Trail
- Highway 10 Realignment


2002 - Average Daily Traffic Volume



Source: Portage County Planning & Zoning (2005)
Wisconsin Dept. of Transportation (2002)

Adopted: June 9, 2005

Town of Amherst Comprehensive Plan



Portage County
Planning & Zoning
1462 Strongs Ave.
Stevens Point, WI 54481

