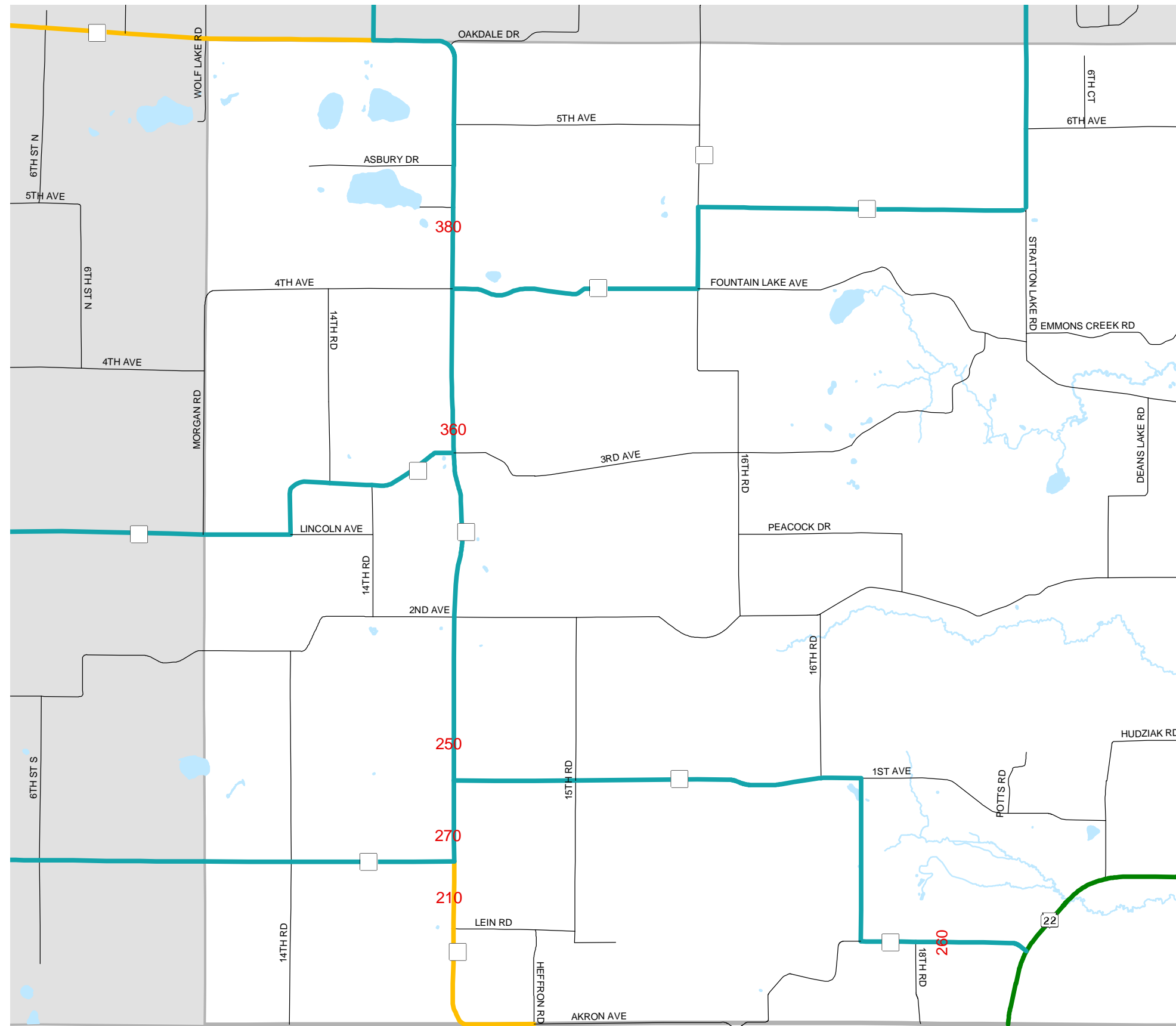



# Map 3.1 Road Network by Functional Class



- Road Class**
- Rural Interstate
  - Rural Principal Arterial
  - Rural Minor Arterial
  - Rural Major Collector
  - Rural Minor Collector
  - Rural Local


2002 - Average Daily Traffic Volume



Source: Portage County Planning & Zoning (2004)

Adopted: June 14, 2005

## Town of Belmont Comprehensive Plan



Portage County  
Planning & Zoning  
1462 Strongs Ave.  
Stevens Point, WI 54481