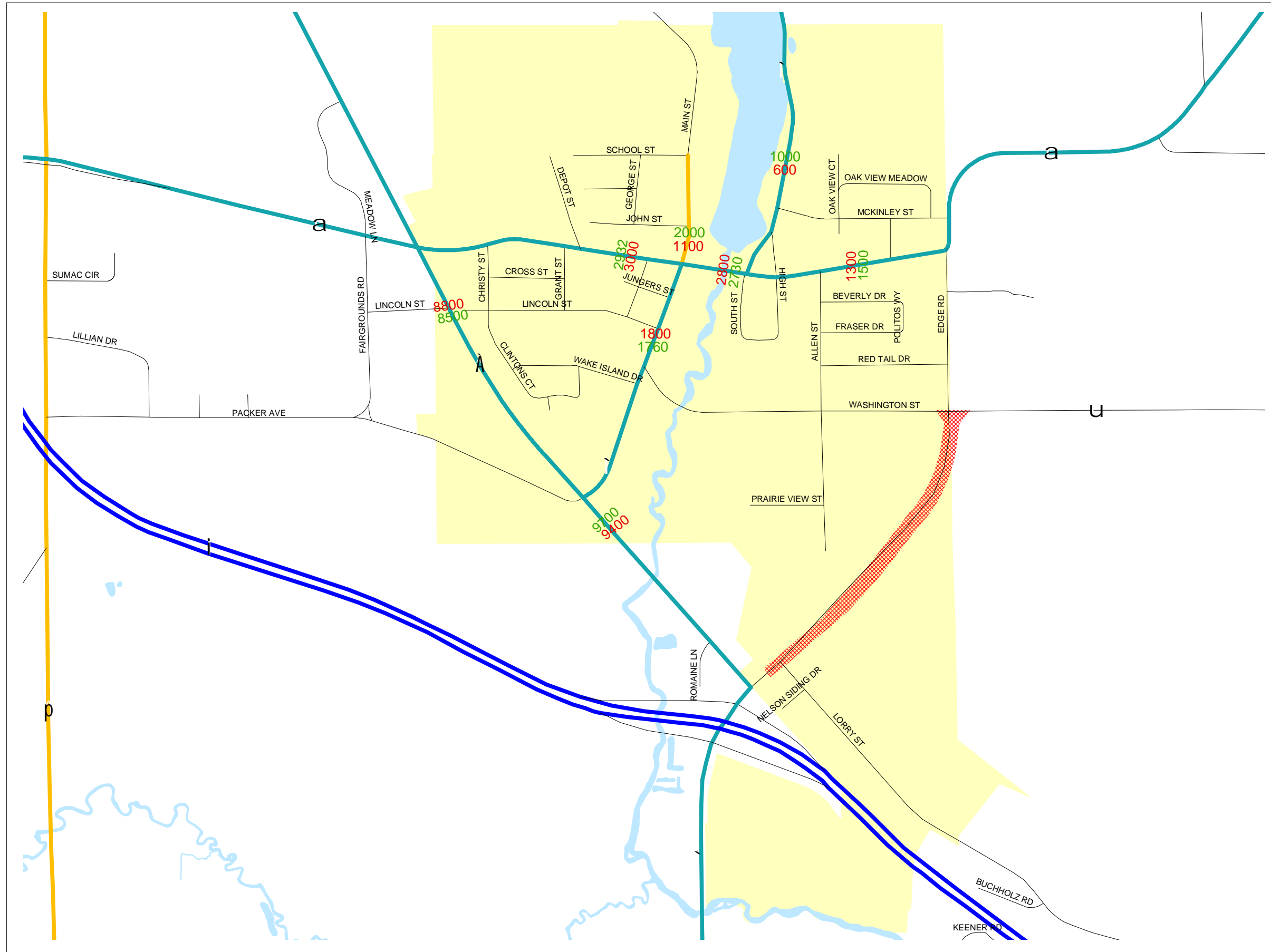


# Map 3.1 Transportation Network



### Rural Functional Road Classification\*


- Rural Principal Arterial
- Rural Major Collector
- Rural Minor Collector
- Rural Local

\*Jurisdictional transfer of County Road KK from the State of Wisconsin to Portage County occurred in late 2004. As of the date of adoption of this plan, a new functional classification had not yet been assigned to County Road KK.

Future County Road A/B

2002 - Average Daily Traffic Volume


1999 - Average Daily Traffic Volume



Source: Wisconsin Department of Transportation 1999, 2002

Map Adopted: February 22, 2005

## Village of Amherst Comprehensive Plan



Portage County  
Planning & Zoning  
1462 Strongs Ave.  
Stevens Point, WI 54481