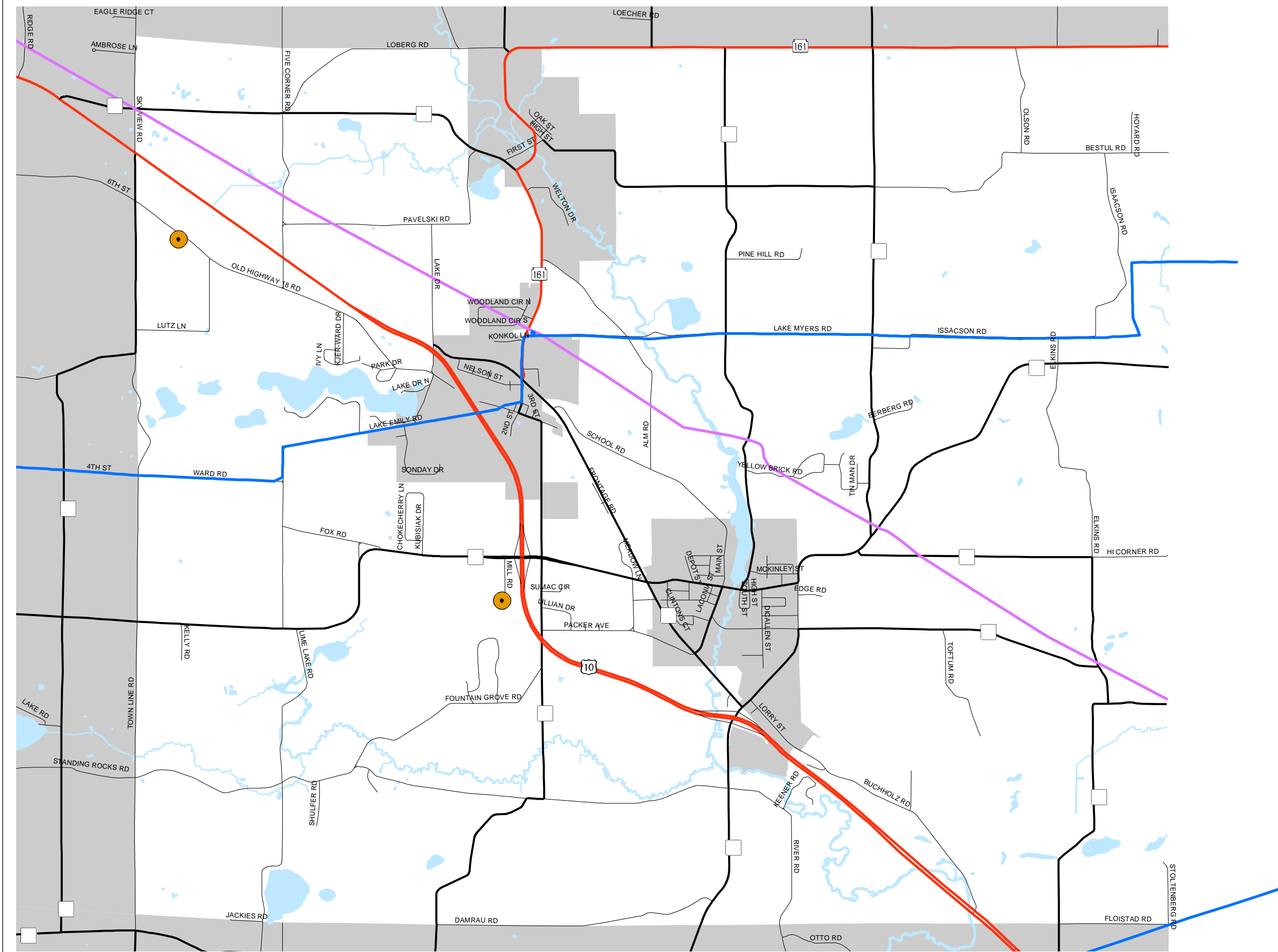




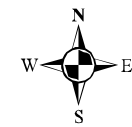


# Map 4.1 Utilities




-  Telecommunication Tower
-  Powerlines
-  Pipeline



Source: Portage County Planning & Zoning (2004)  
 Adopted: June 9, 2005

## Town of Amherst Comprehensive Plan



Portage County  
 Planning & Zoning  
 1462 Strongs Ave.  
 Stevens Point, WI 54481