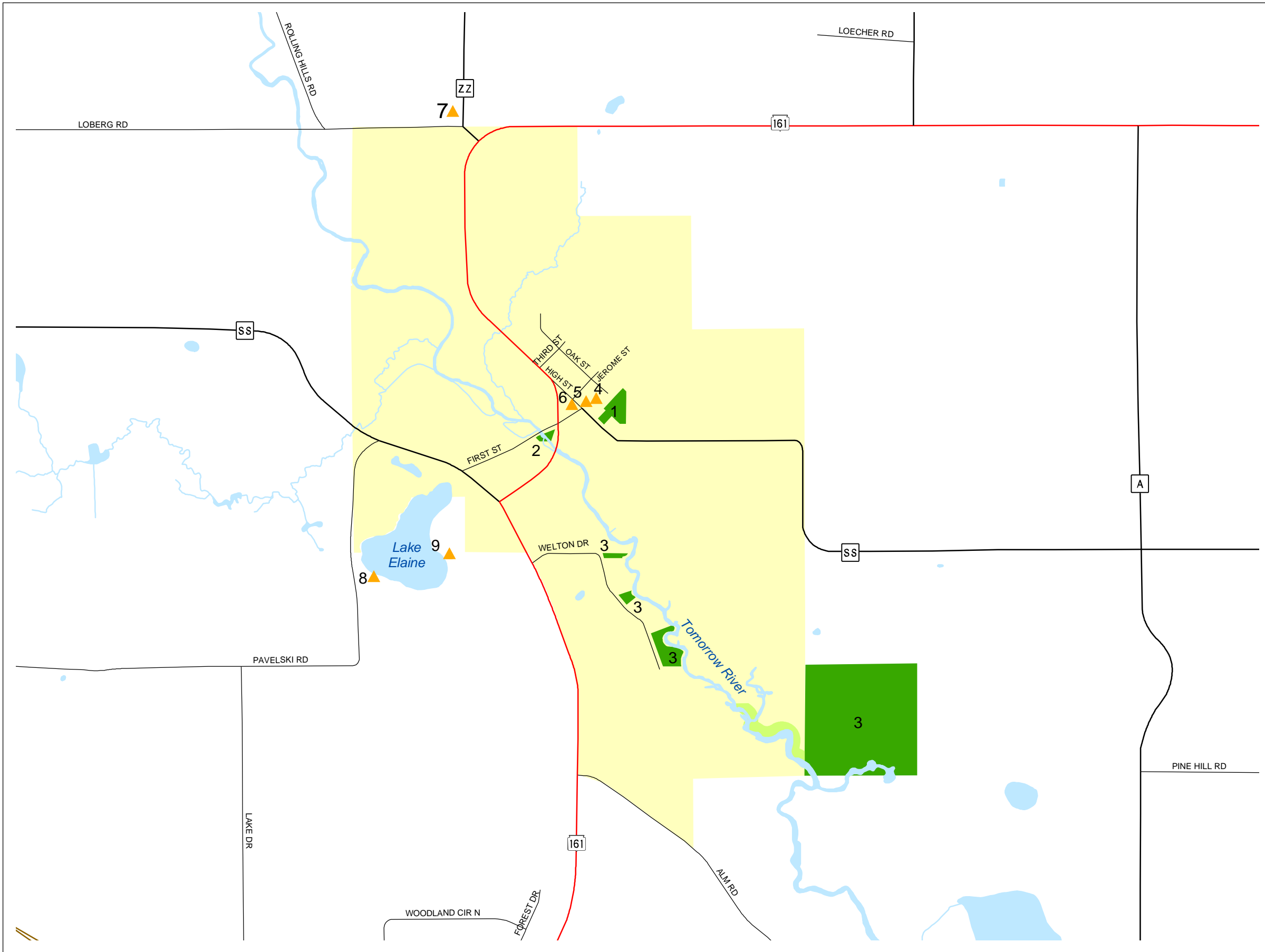



Map 4.1 Community and Recreational Facilities




- Recreational Facilities
 1. Nelsonville Park
 2. Rising Star Mill
 3. Fishing Access - Wisconsin Department of Natural Resources owned land.
- Fishing Access Easement
- Utility/Community Facilities
 4. Maintenance Shed
 5. Village Hall
 6. Post Office
 7. Nelsonville Cemetery
 8. Lake Elaine Swimming Beach
 9. Glacier Hollow Camp



Source: Village of Nelsonville (2004)
Portage County Planning & Zoning (2004)
Adopted: April 12, 2005

Village of Nelsonville Comprehensive Plan



Portage County
Planning & Zoning
1462 Strongs Ave.
Stevens Point, WI 54481