


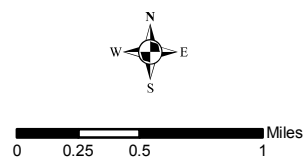


Map 4.1  
Utilities

-  Telecommunication Towers
-  Powerlines
-  Pipeline



Source: Wisconsin Dept. of Transportation (2002)  
Portage County Planning & Zoning (2006)  
Town Board Adopted: October 26, 2006

### Town of Stockton Comprehensive Plan



Portage County  
Planning & Zoning  
1462 Strong's Ave.  
Stevens Point, WI 54481