










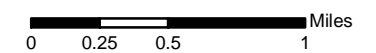


Map 4.2 Community Facilities

-  Cemetery
-  Boat Launch
-  Amherst Schools
-  School District Boundary
-  Ice Age Bike Trail
-  Tomorrow River Trail
-  Department of Natural Resources Land
-  County Park
 - 1. Lake Emily Park
 - 2. Cate Park
 - 3. Meyers Lake
-  Governmental/Institutional Facilities
 - 1. Amherst Town Hall
 - 2. Amherst Fire Department
 - 3. Fairgrounds
 - 4. School Forests
-  Extraterritorial Boundaries
-  Landfills with 1,200 foot buffer



Source: Portage County Planning & Zoning (2004)

Adopted: June 9, 2005

Town of Amherst Comprehensive Plan



Portage County
Planning & Zoning
1462 Strongs Ave.
Stevens Point, WI 54481

