











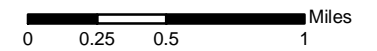


Map 4.2 Community Facilities

-  Church
-  Cemetery
-  Town Hall
-  Ice Age Bike Route
-  Ice Age Hiking Trail
-  Hartman Creek State Park
-  Emmons Creek Fishery
-  Public Land (Wis. DNR)
-  Landfill with 1200 Foot Well Restriction Buffer

- School District**
-  Almond-Bancroft School District
 -  Waupaca School District
 -  Wild Rose School District



Source: Town of Belmont (2005)
Portage County Planning & Zoning (2005)

Adopted: June 14, 2005

Town of Belmont Comprehensive Plan



Portage County
Planning & Zoning
1462 Strongs Ave.
Stevens Point, WI 54481

