






Map 4.2
Corporate Utilities

-  Telecommunication Towers
-  Power Lines
-  Electrical Substation


 Source: Town of Grant (2004)
 Portage County Planning & Zoning (2004)
 Adopted: September 8, 2005

**Town of Grant
Comprehensive Plan**



Portage County
 Planning & Zoning
 1462 Strongs Ave.
 Stevens Point, WI 54481