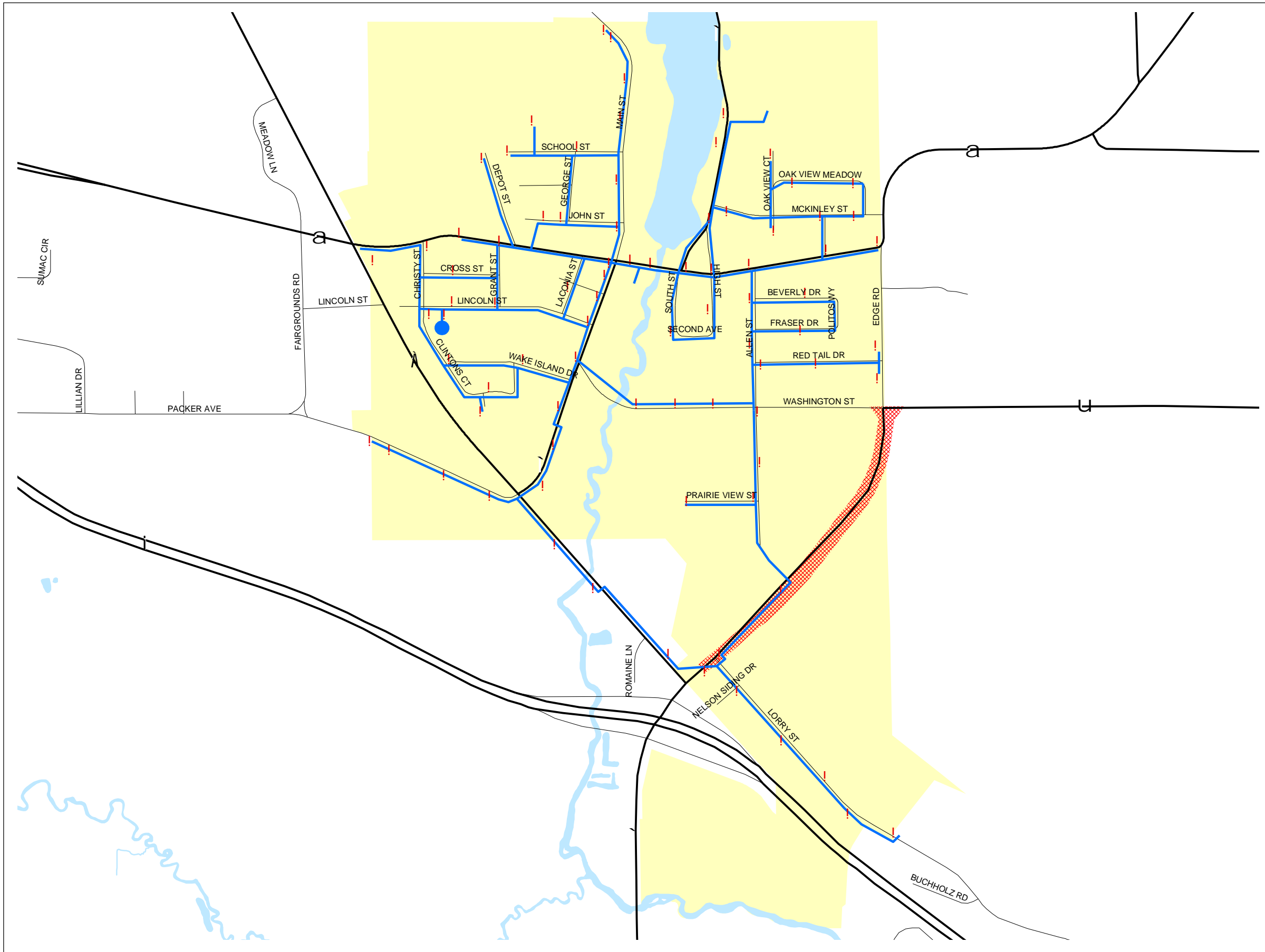






Map 4.2 Municipal Water Supply



-  Water Tower
-  Water Main
-  Hydrant


 Future County Road A/B

0 250 500 1,000 Feet

Source: Village of Amherst (2004)
Portage County Planning & Zoning (2004)

Map Adopted: February 22, 2005

Village of Amherst Comprehensive Plan



Portage County
Planning & Zoning
1462 Strongs Ave.
Stevens Point, WI 54481