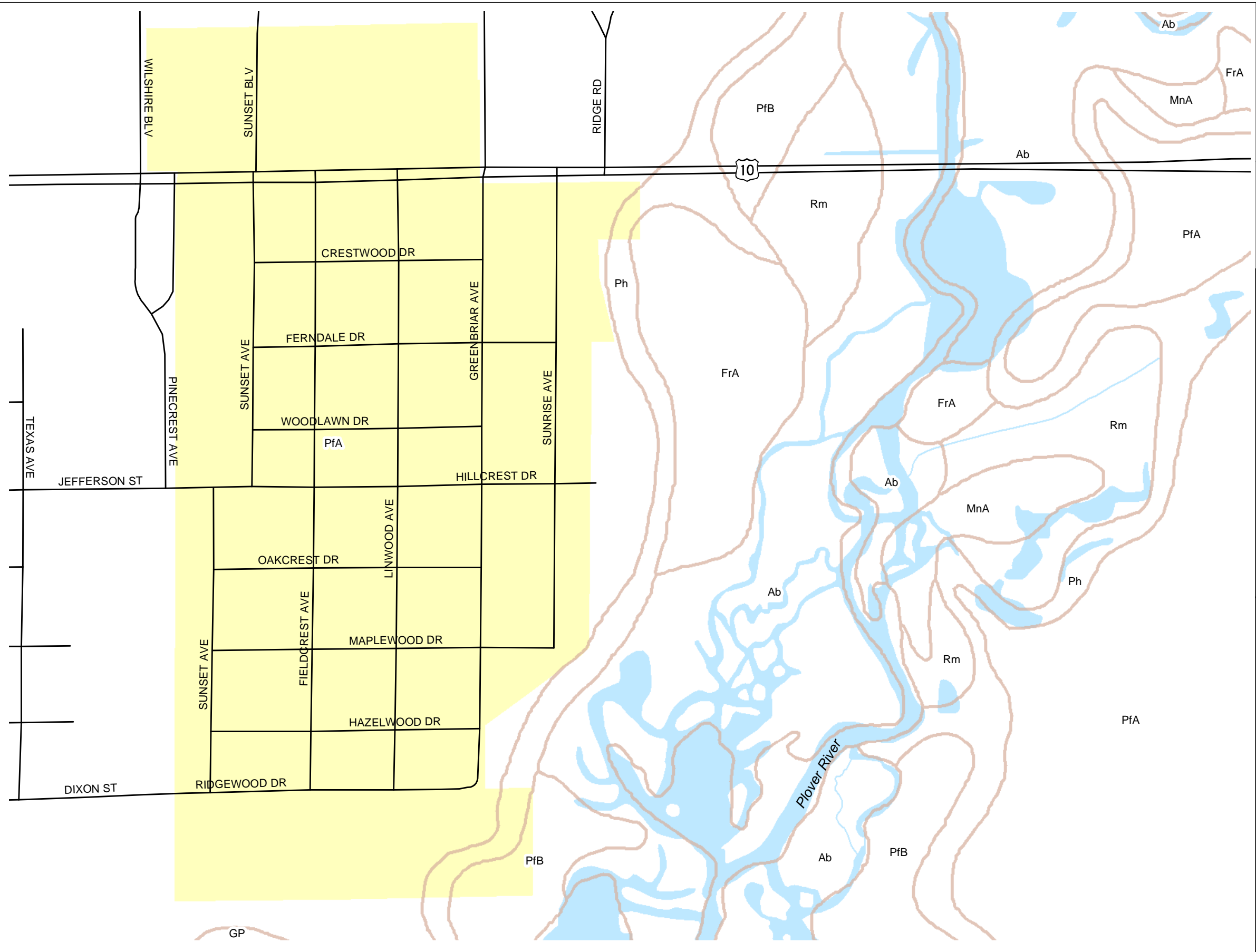
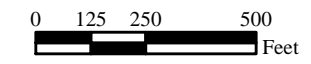


# Map 5.1 Soils




- Ab - Alluvial land, wet
- FrA - Friendship loamy sand, 0 to 3 percent slopes
- PfA - Plainfield loamy sand, 0 to 2 percent slopes
- PfB - Plainfield loamy sand, 2 to 6 percent slopes
- Ph - Plainfield and Kranski soils
- Rm - Roscommon muck
- GP - Gravel Pit
- MnA - Meehan loamy sand



Source: Portage County Planning & Zoning (2004)  
Natural Resource Conservation Service (1998)

Map Produced: May 17, 2004

## Village of Park Ridge Comprehensive Plan



Portage County  
Planning & Zoning  
1462 Strongs Ave.  
Stevens Point, WI 54481