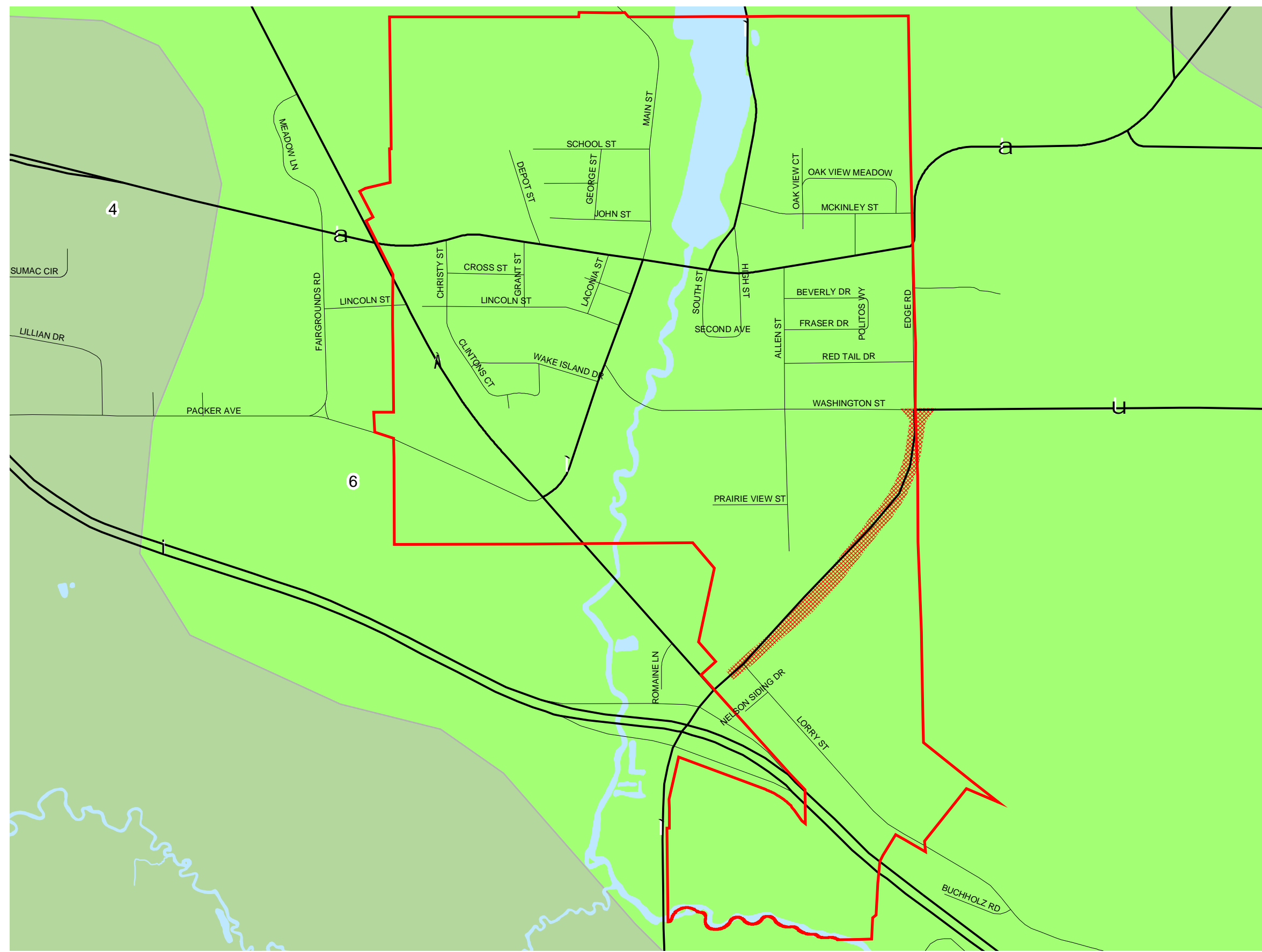


# Map 5.2 Soil Associations



**Soils formed in sandy glacial drift**

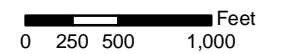
4 Wycena-Rosholt Association

**Soils formed mainly in outwash sand and gravel or sand**

6 Richford-Rosholt-Billett Association

 Future County Road A/B


 Village Boundary



Source: Natural Resource Conservation Service (1998)  
Portage County Planning & Zoning (2004)

Map Adopted: February 22, 2005

## Village of Amherst Comprehensive Plan



Portage County  
Planning & Zoning  
1462 Strongs Ave.  
Stevens Point, WI 54481