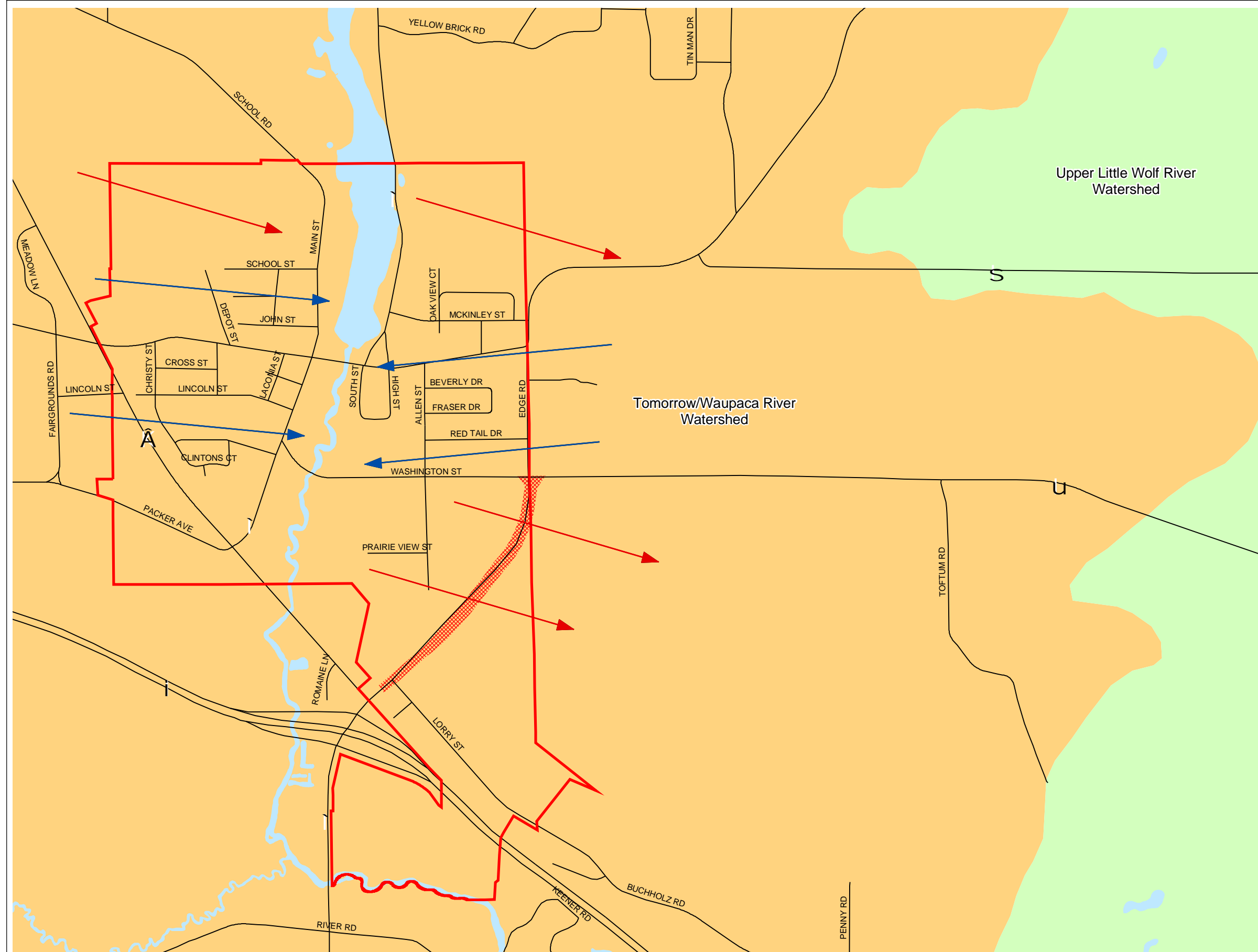









Map 5.3 Surface and Groundwater Flow




-  Groundwater Flow
-  Surface Water Flow

- Watersheds**
-  Tomorrow/Waupaca River Watershed
 -  Upper Little Wolf River Watershed
 -  Future County Road A/B
 -  Village of Boudary



Source: Portage County Planning & Zoning (2004)
Map Adopted: February 22, 2005

Village of Amherst Comprehensive Plan



Portage County
Planning & Zoning
1462 Strongs Ave.
Stevens Point, WI 54481