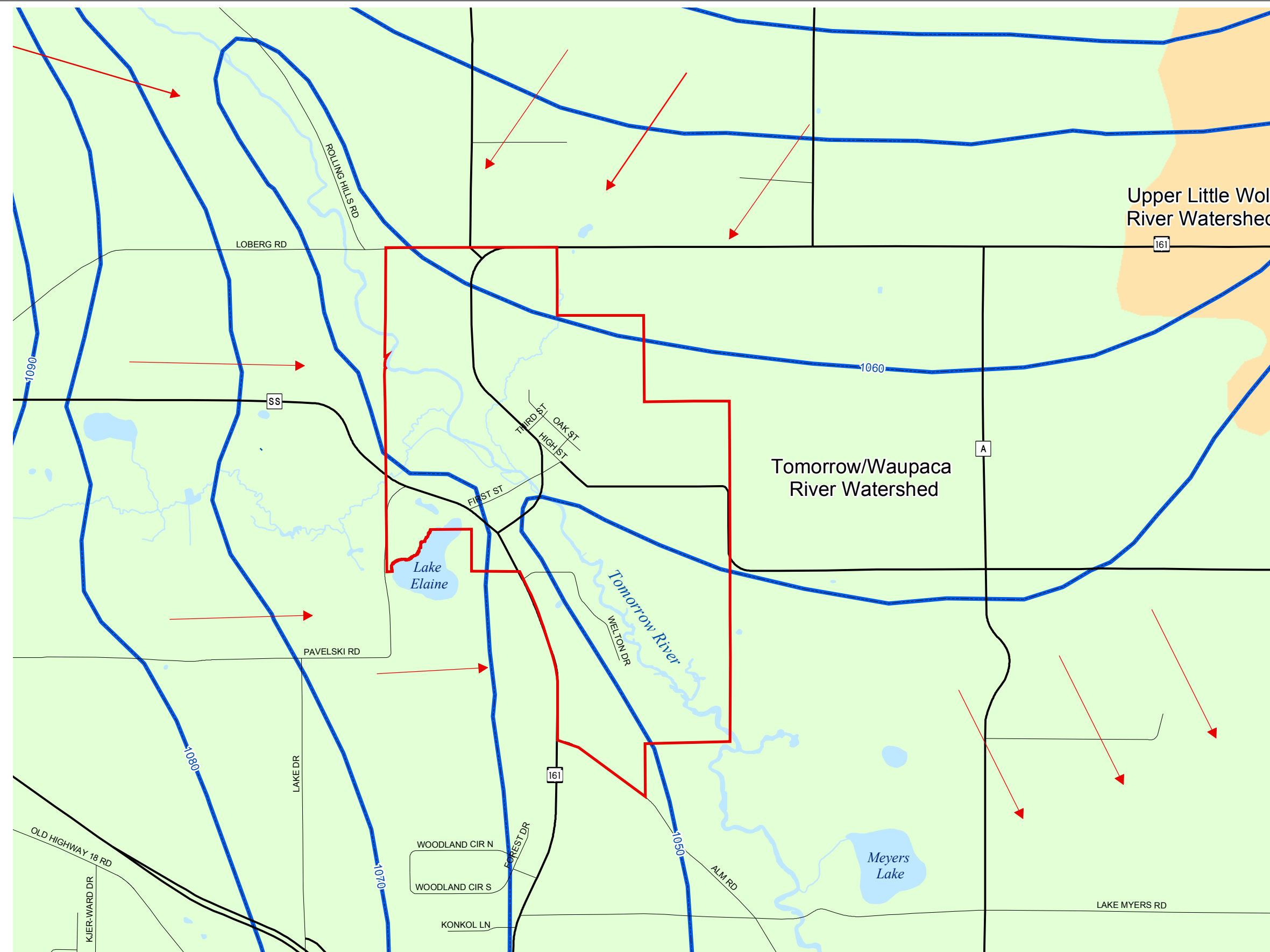



Map 5.3 Watershed and Groundwater Flow




- Tomorrow/Waupaca River Watershed
- Upper Little Wolf River Watershed
- Water Table Elevation
- Groundwater Flow
- Nelsonville Municipal Boundary



Source: Portage County Planning & Zoning (2004)

Adopted: April 12, 2005

Village of Nelsonville Comprehensive Plan



Portage County
Planning & Zoning
1462 Strongs Ave.
Stevens Point, WI 54481