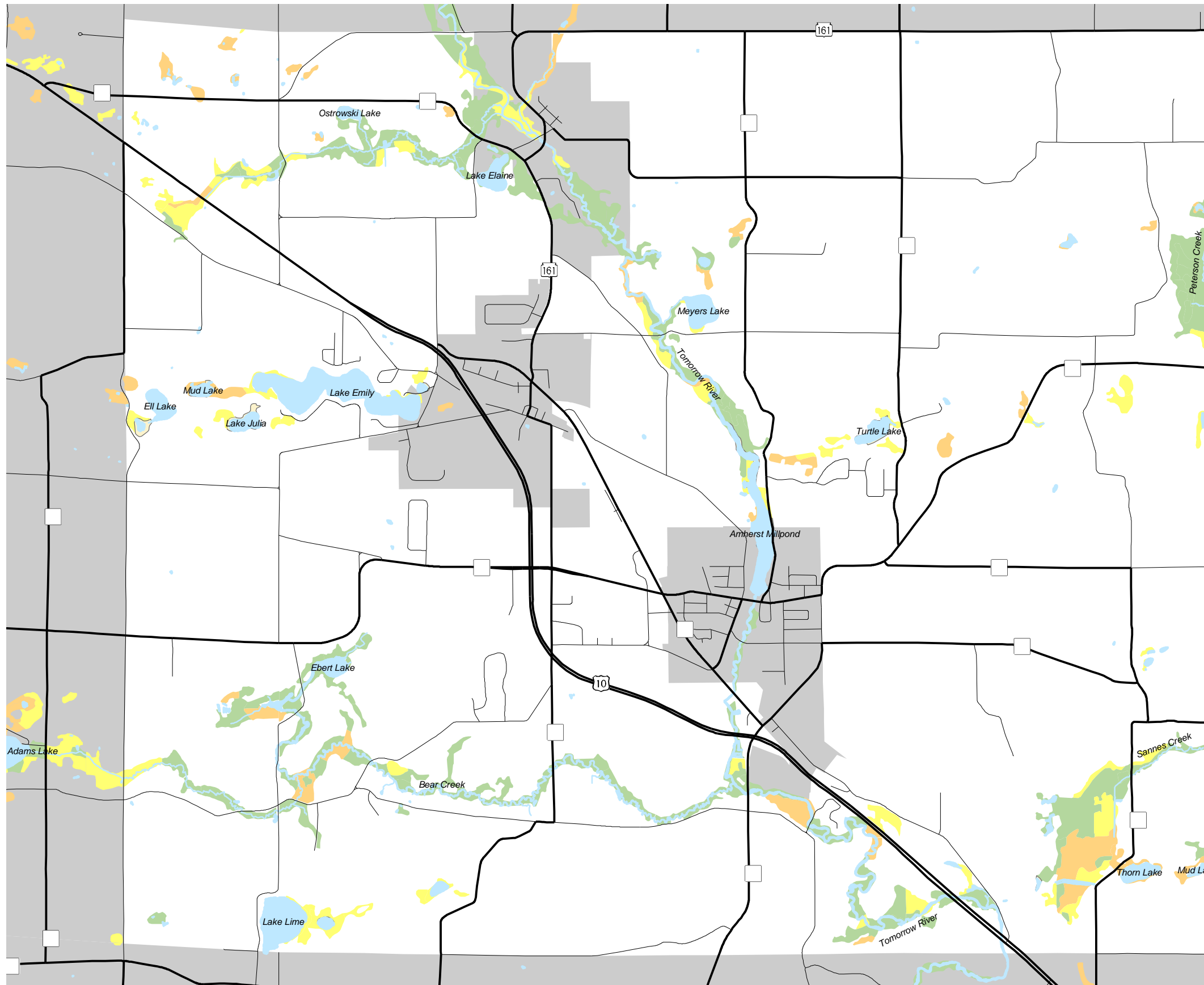



Map 5.4 Wetlands



- Wetland Class**
- Emergent/ Wet Meadow
 - Scrub/Shrub
 - Forested




This map is intended for general planning purposes. Site specific wetland determination should be made by the Army Corps of Engineers, the WI Dept. of Natural Resources, or those qualified to delineate wetlands.

Source: Portage County Planning & Zoning (2004)
DNR - Wisconsin Wetland Inventory (1986)

Adopted: June 9, 2005

Town of Amherst Comprehensive Plan



Portage County
Planning & Zoning
1462 Strongs Ave.
Stevens Point, WI 54481