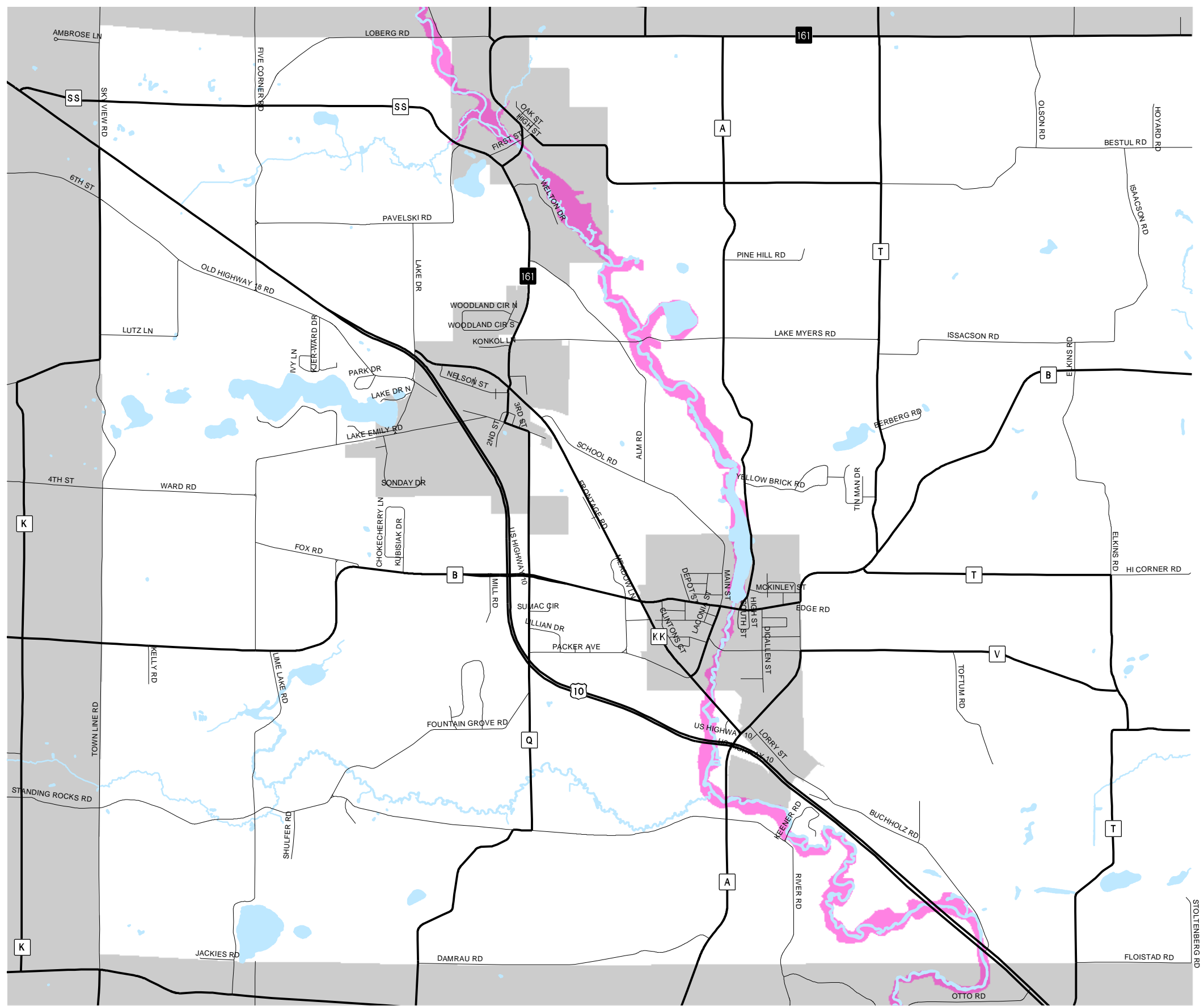

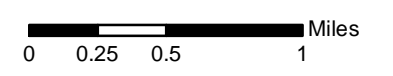



# Map 5.5 Floodplain




 100 Year Floodplain



Source: Portage County Planning & Zoning (2004)  
Federal Emergency Management Agency (1982)

Adopted: June 9, 2005

## Town of Amherst Comprehensive Plan



Portage County  
Planning & Zoning  
1462 Strongs Ave.  
Stevens Point, WI 54481