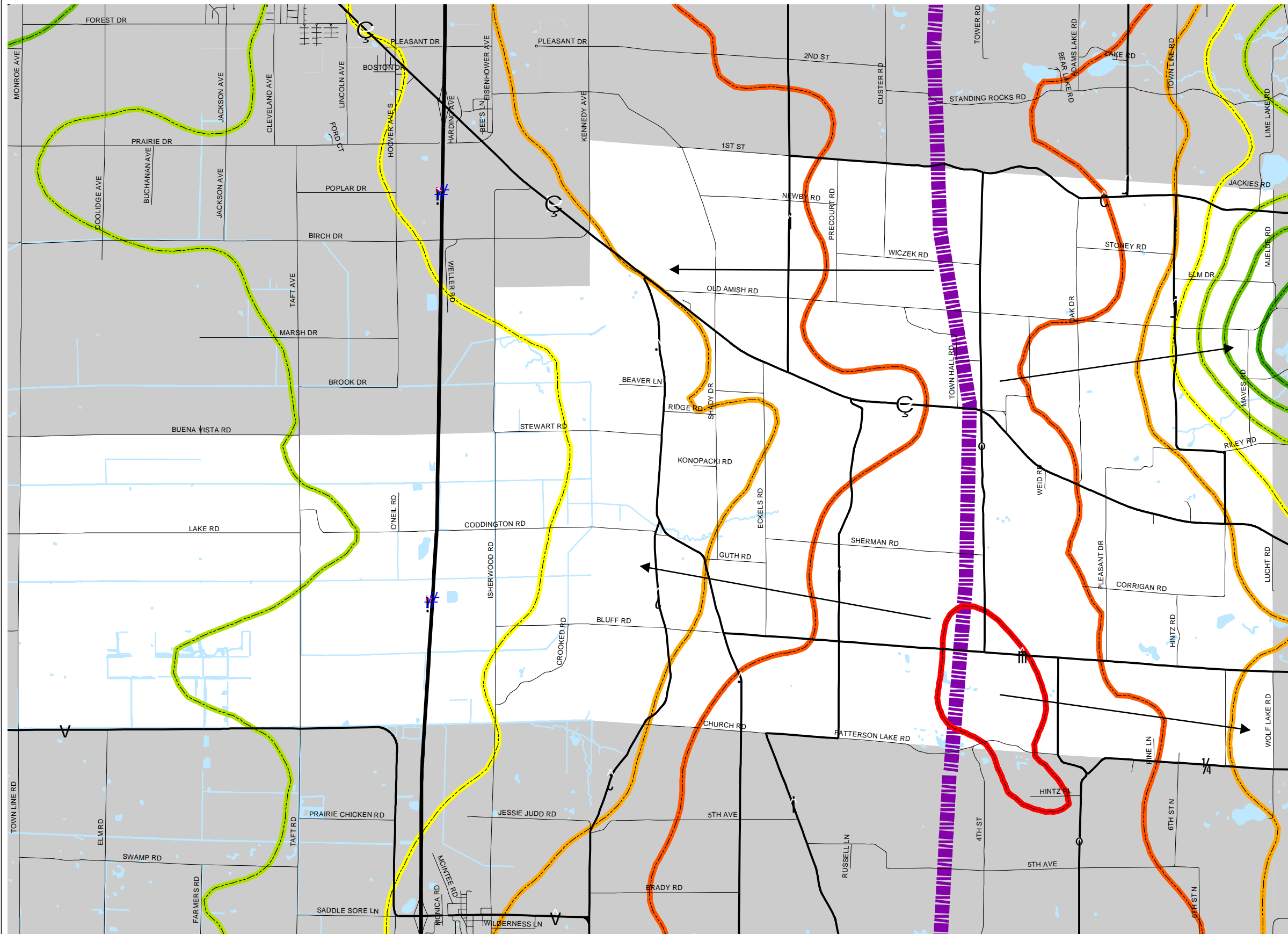


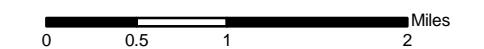
# Map 5.5 Groundwater Flow



## Groundwater Elevation (Ft.)

- 1040
- 1050
- 1060
- 1070
- 1080
- 1090
- 1100
- ▨ Groundwater Divide


← Flow Directios



Source: Portage County Planning & Zoning (2005)

Adopted: September 12, 2005

## Town of Buena Vista Comprehensive Plan



Portage County  
Planning & Zoning  
1462 Strongs Ave.  
Stevens Point, WI 54481