




Map 5.5 Floodplains

 100 Year Floodplain



Source: Portage County Planning & Zoning (2004)
Federal Emergency Management Agency (1982)
Plan Commission Adopted: August 9, 2005

Town of Lanark Comprehensive Plan



Portage County
Planning & Zoning
1462 Strongs Ave.
Stevens Point, WI 54481