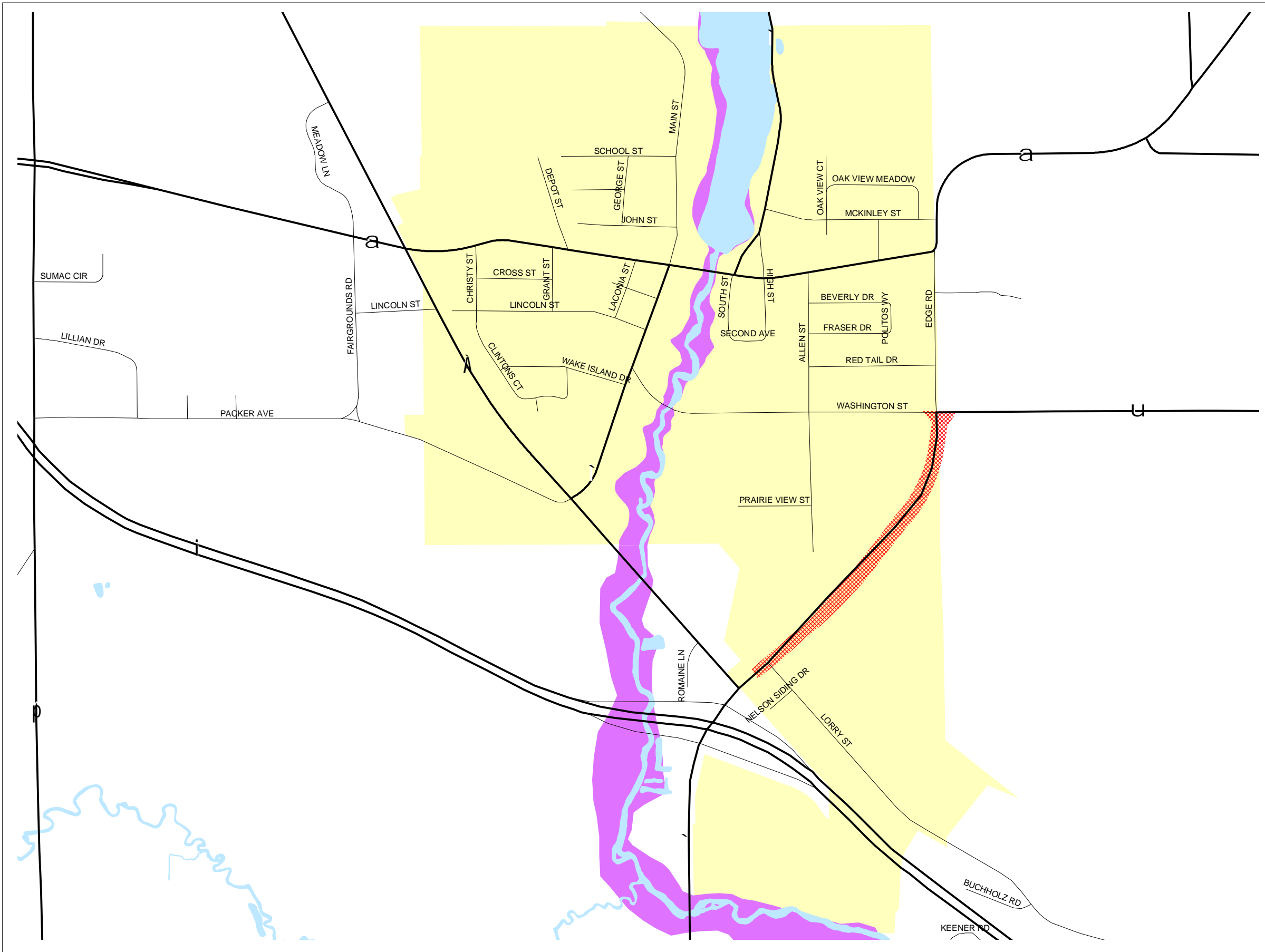


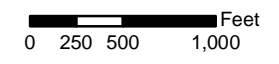


# Map 5.5 Floodplain




-  100 Year Floodplain
-  Future County Road A/B



Source: Federal Emergency Management Agency (1982)  
Portage County Planning & Zoning (2004)

Map Adopted: February 22, 2005

## Village of Amherst Comprehensive Plan



Portage County  
Planning & Zoning  
1462 Strongs Ave.  
Stevens Point, WI 54481