




## Map 5.7 Forested Land


-  Managed Forest Land\*
-  Forested Land

\*The entire parcel is shown, however, only the wooded portion of each parcel is included in the MFL program



Source: Portage County Planning & Zoning (2004)  
Adopted: June 14, 2005

### Town of Belmont Comprehensive Plan



Portage County  
Planning & Zoning  
1462 Strongs Ave.  
Stevens Point, WI 54481