


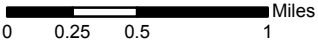



**Map 5.8**  
**Nonmetallic Mining**  
**Operations**  
**&**  
**Sand/Gravel Deposits**

-  Nonmetallic Mining Operations
-  Generalized Areas of Potential Deposits

  
  
 Source: Portage County Planning & Zoning (2005)  
 Wisconsin Geological and Natural History  
 Survey Map 86-6a  
 Town Board Adopted: October 26, 2006

**Town of Stockton**  
**Comprehensive Plan**


 Portage County  
 Planning & Zoning  
 1462 Strongs Ave.  
 Stevens Point, WI 54481