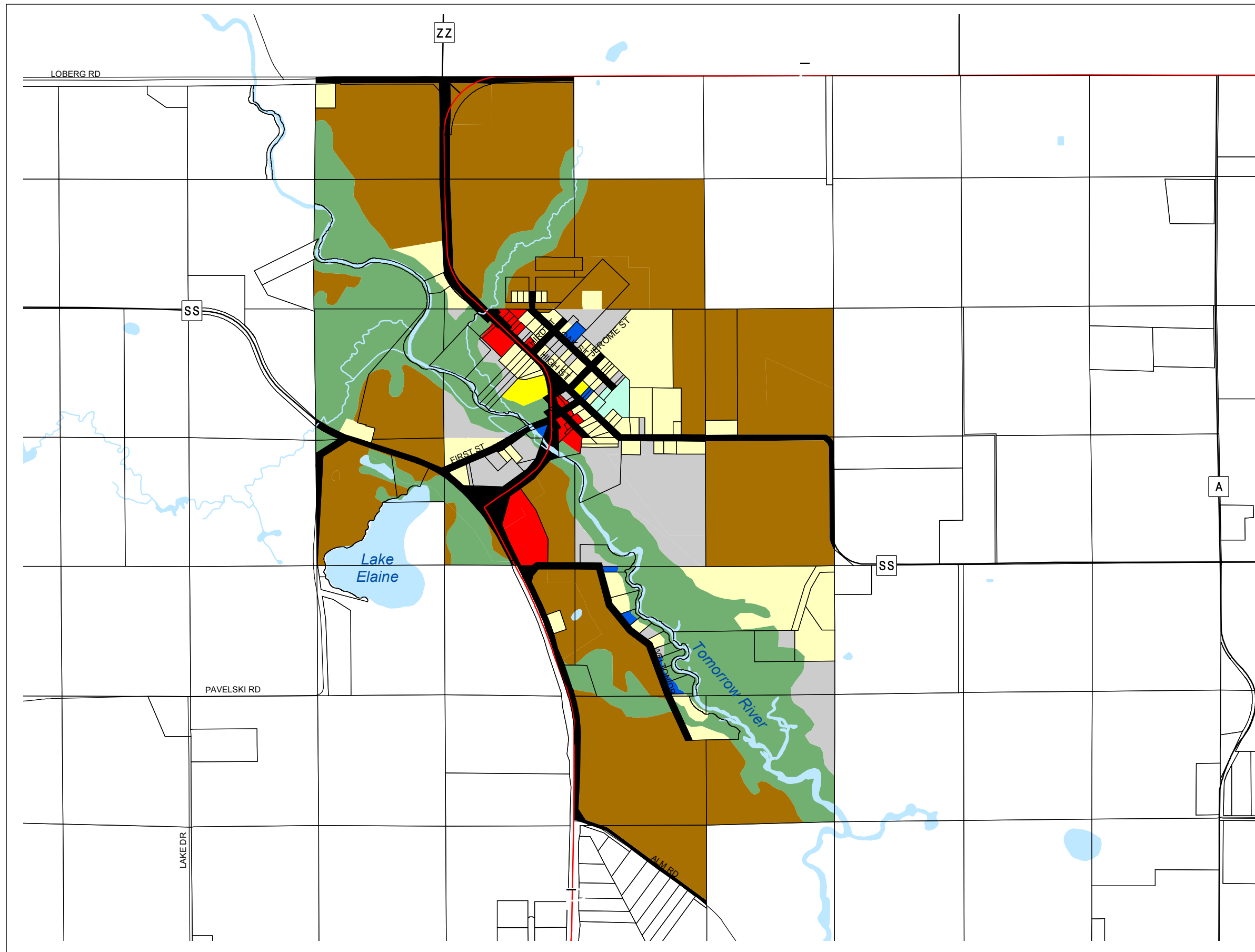
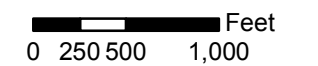


Map 8.1 Existing Land Use




- Land Use**
- Residential
 - Residential (2-4 Plex)
 - Agricultural
 - Commercial
 - Institutional
 - Gravel Pit
 - Natural Areas
 - Park
 - Right of Way
 - Vacant



Source: Village of Nelsonville (2004)
Portage County Planning & Zoning (2004)

Adopted: April 12, 2005

Village of Nelsonville Comprehensive Plan



Portage County
Planning & Zoning
1462 Strongs Ave.
Stevens Point, WI 54481