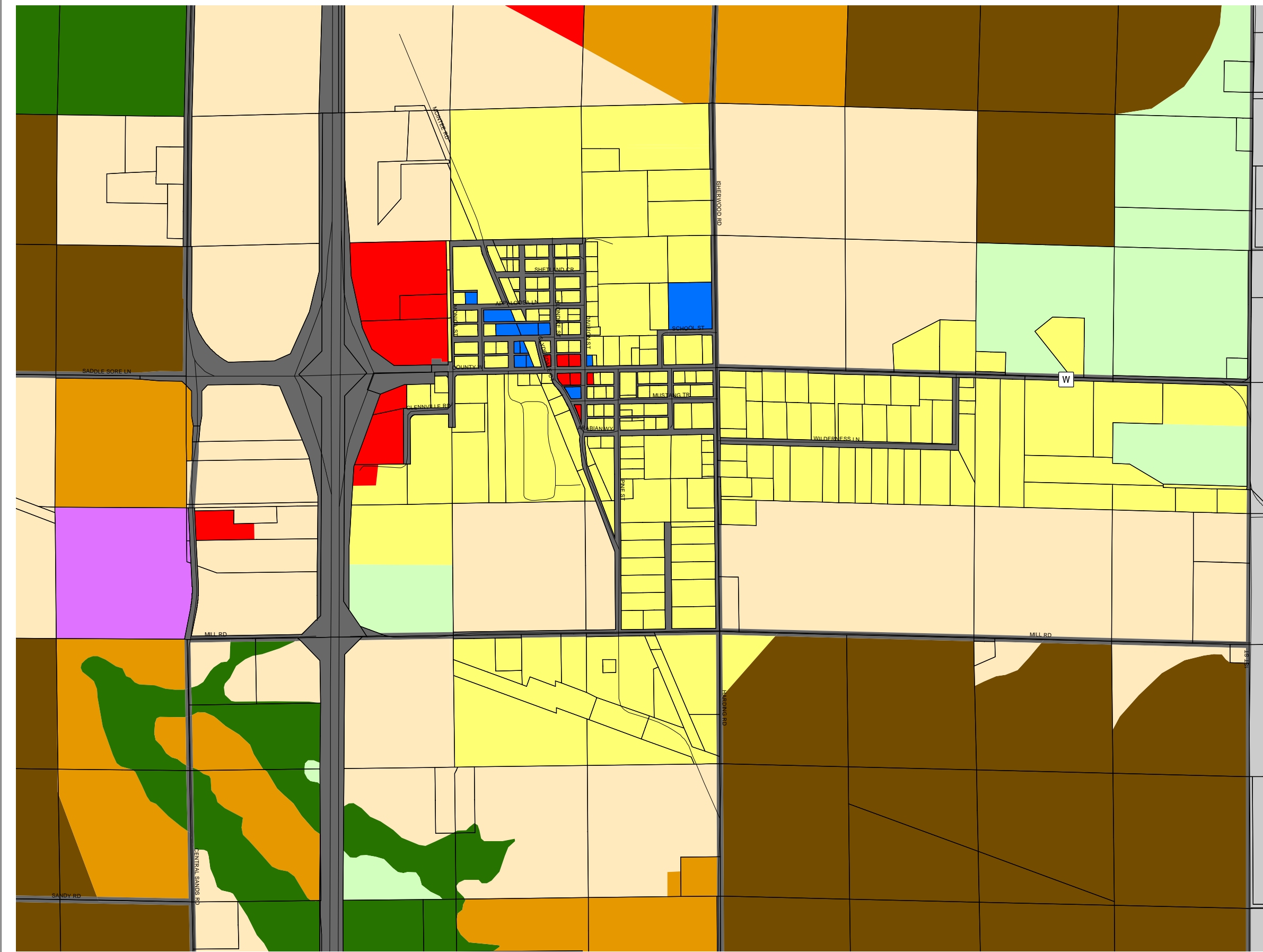
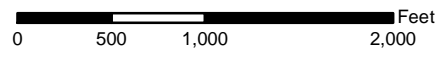


Map 8.2B Bancroft Future Land Use




- Future Land Use**
- Residential
 - Commercial
 - Institutional
 - Industrial
 - L-1 Enterprise Agriculture
 - L-2 Intermediate Agriculture
 - L-3 Limited Agriculture / Mixed Use
 - Natural Areas - Limited Development
 - Natural Areas - Protected
 - Road Right-of-Way



Source: Portage County Planning & Zoning (2005)
Town of Pine Grove (2005)

Adopted: July 21, 2005

Town of Pine Grove Comprehensive Plan



Portage County
Planning & Zoning
1462 Strongs Ave.
Stevens Point, WI 54481