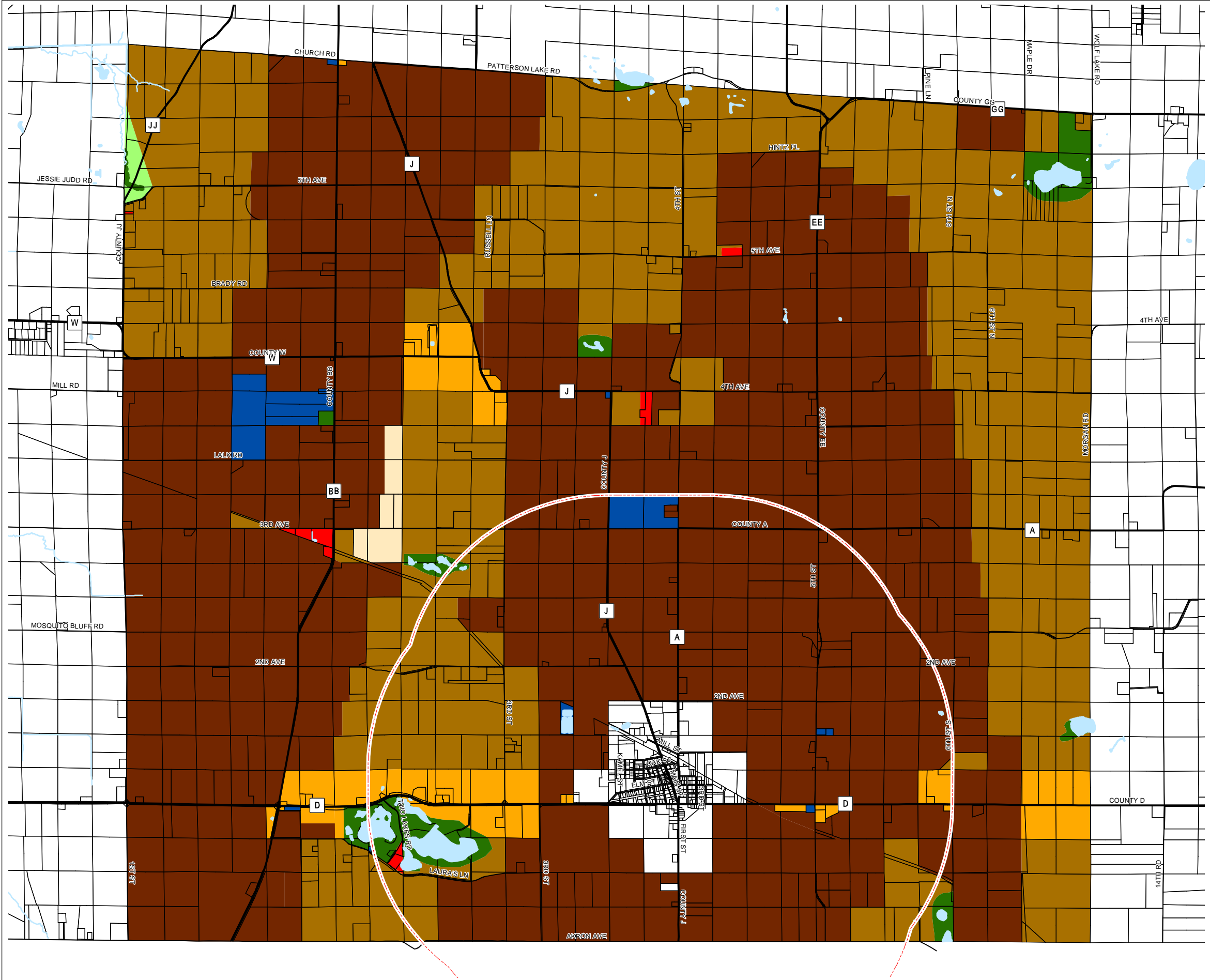



# Map 8.2 Future Land Use



- Land Use**
- Commercial / Industrial
  - Institutional
  - Enterprise Agriculture
  - Agriculture
  - Limited Agri. / Mixed Use
  - Natural Area: Limited Dev.
  - Natural Area: Protected
  - Non Metallic Mineral Extraction

Extraterritorial Boundary (Village of Almond)




Map Adopted by Portage County Board: December 21, 2004

Source: Town of Almond (2004)  
Portage County Planning & Zoning (2004)

Map Produced: October 20, 2004

## Town of Almond Comprehensive Plan



Portage County  
Planning and Zoning  
1462 Strongs Ave.  
Stevens Point, WI 54481