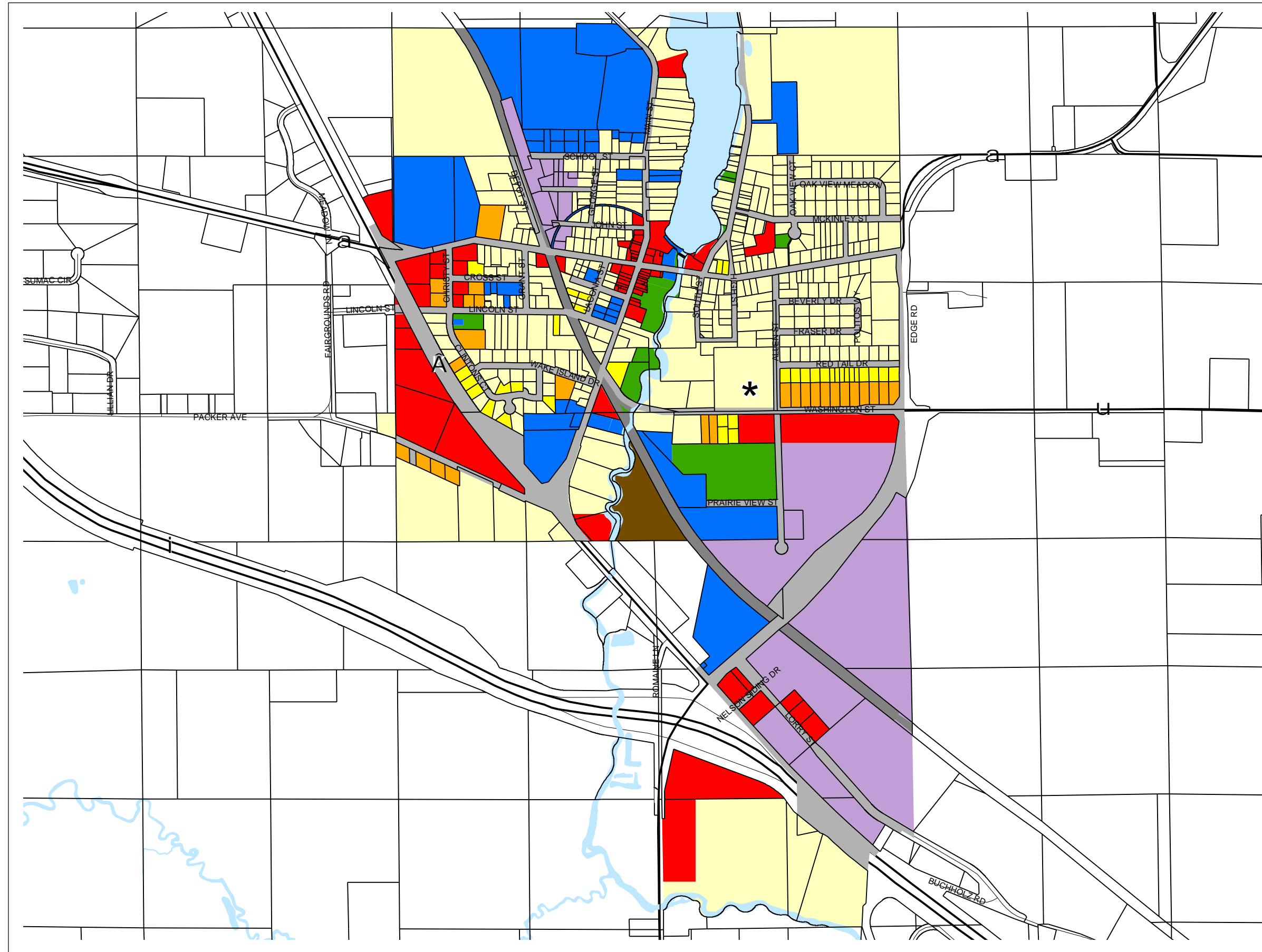



Map 8.2 Future Land Use



Future Land Use

- Single Family
- Plex (2-4 Units)
- Multi-Family (5+ Units)
- Commercial
- Mixed Use, Residential & Commercial
- Industrial
- Community Facilities
- Parks & Recreation
- Agriculture & Idle
- Railroad
- Road Right-of-Way
- Water


* See Map 4.6



Source: Village of Amherst (2004)
Portage County Planning & Zoning (2004)

Map Adopted: February 22, 2005

Village of Amherst Comprehensive Plan



Portage County
Planning & Zoning
1462 Strongs Ave.
Stevens Point, WI 54481