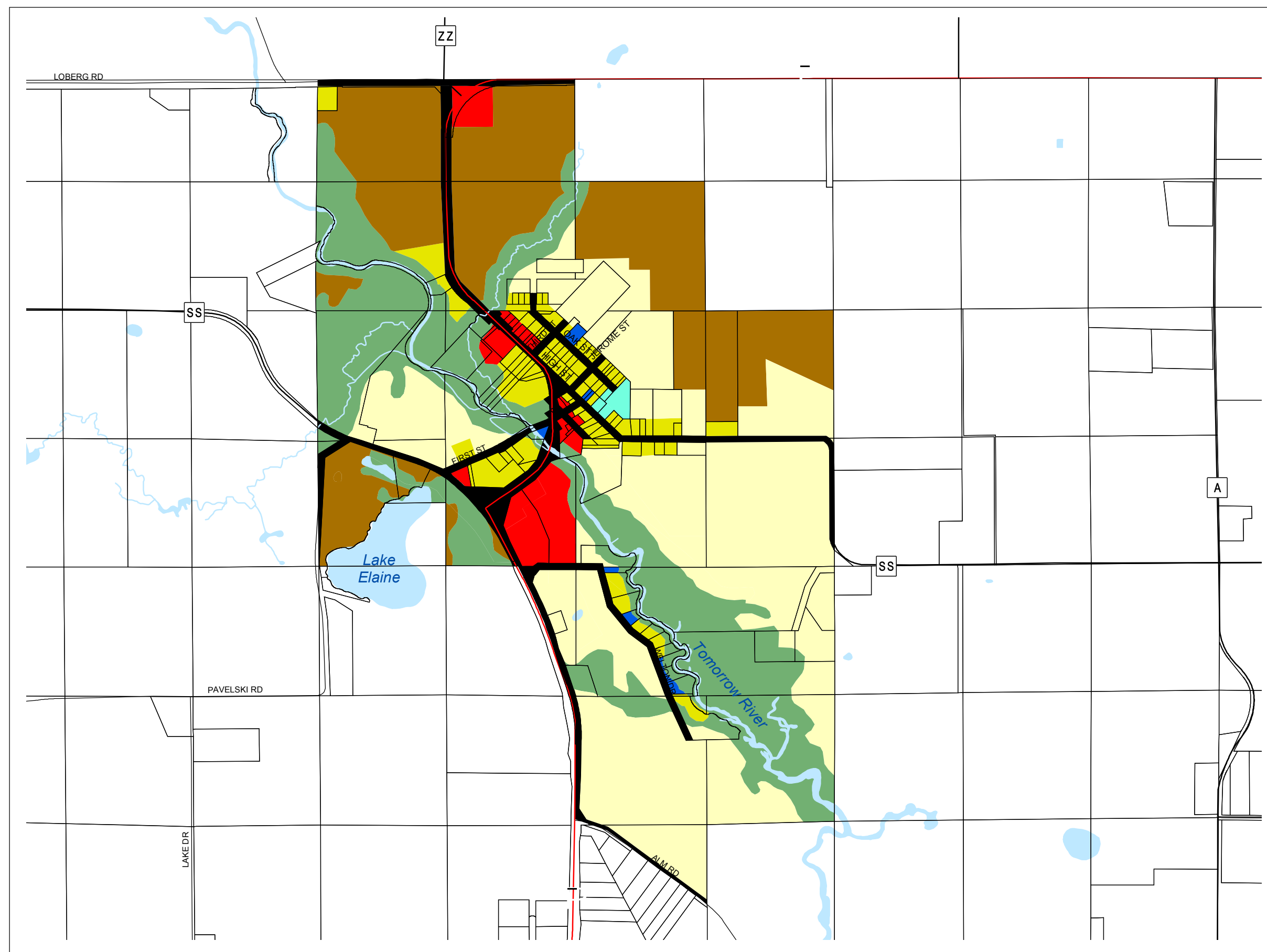




Map 8.2 Future Land Use



- Future Land Use**
- Single Family Residential
 - Existing Residential
 - Agricultural
 - Commercial
 - Institutional
 - Natural Areas
 - Park
 - Right of Way



Source: Village of Nelsonville (2004)
Portage County Planning & Zoning (2004)

Adopted: April 12, 2005

Village of Nelsonville Comprehensive Plan



Portage County
Planning & Zoning
1462 Strongs Ave.
Stevens Point, WI 54481