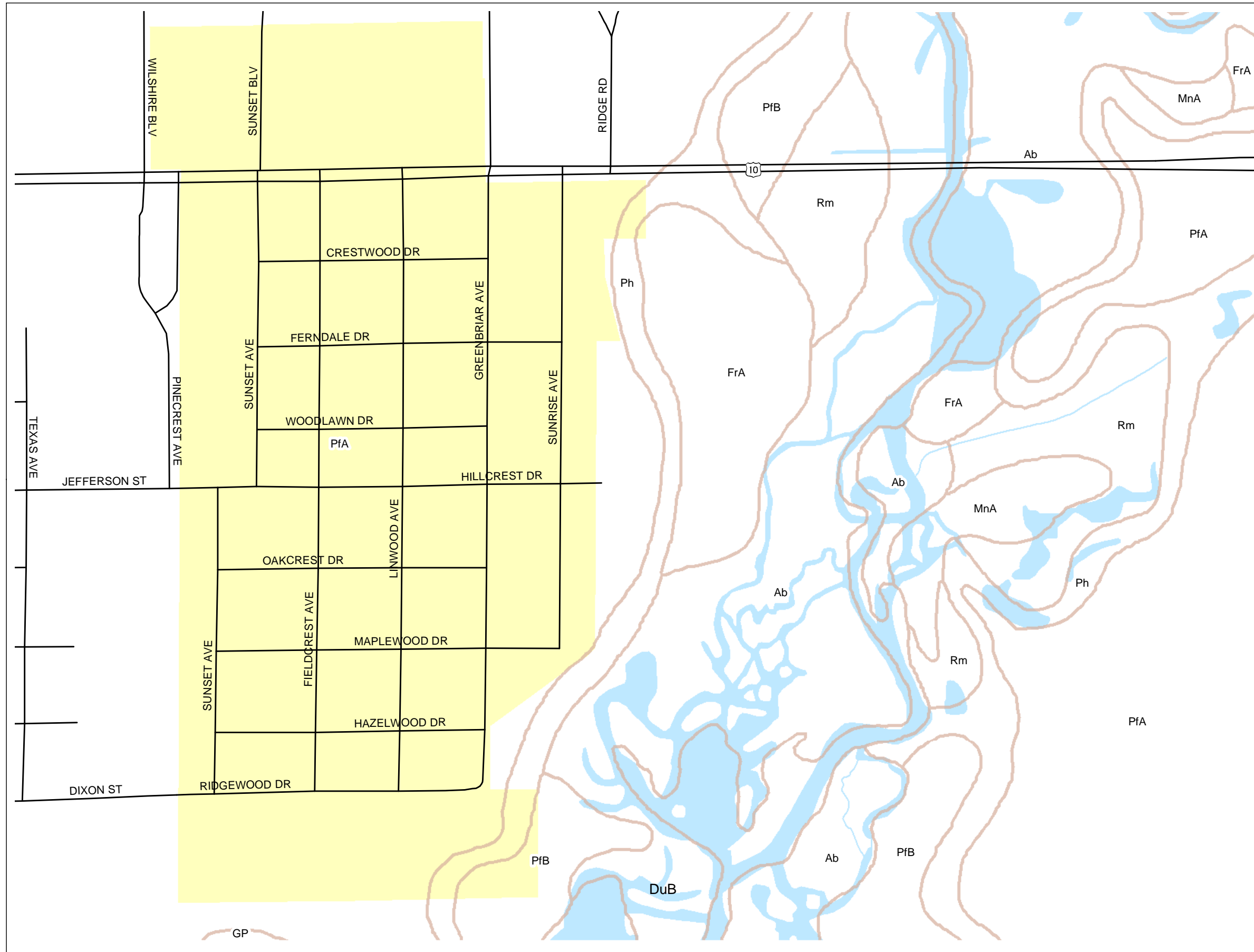
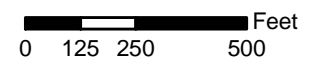


Map 5.1 Soils




- Ab - Alluvial land, wet
- FrA - Friendship loamy sand, 0 to 3 percent slopes
- PfA - Plainfield loamy sand, 0 to 2 percent slopes
- PfB - Plainfield loamy sand, 2 to 6 percent slopes
- Ph - Plainfield and Kranski soils
- Rm - Roscommon muck
- GP - Gravel Pit
- MnA - Meehan loamy sand



Source: Portage County Planning and Zoning
 Map Produced: August 19, 2003

Village of Park Ridge Comprehensive Plan



Portage County
 Planning & Zoning
 1462 Strongs Ave.
 Stevens Point, WI 54481