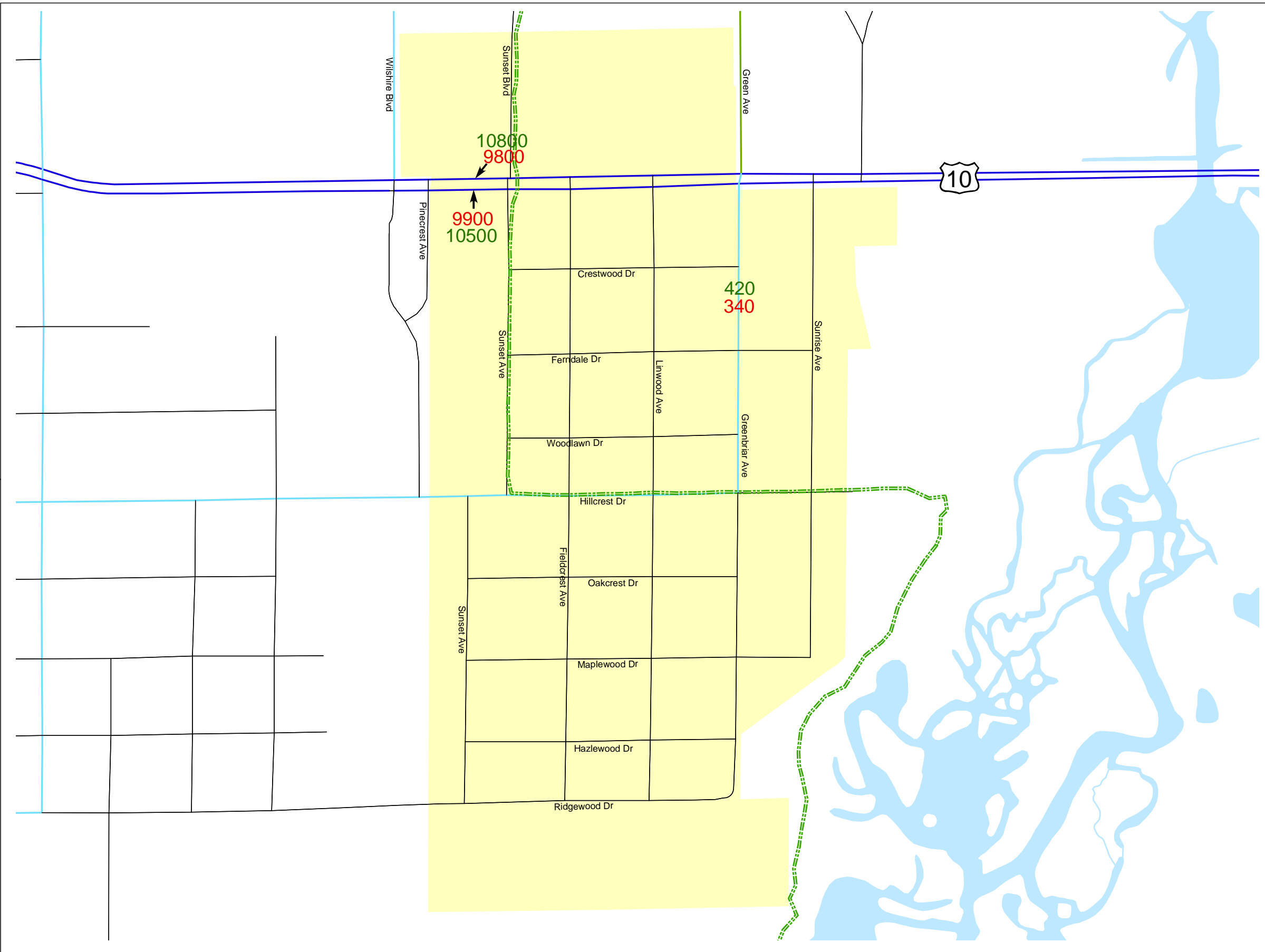


Map 3.1 Urban Functional Road Classification



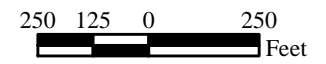
Road Class

- Urban Principal Arterial
- Urban Minor Arterial
- Urban Collector
- Urban Local

2002 - Annual Average Daily Traffic

1999 - Annual Average Daily Traffic


- - - - Green Circle Trail



Source: Wisconsin Department of Transportation
1999, 2002

Map Produced: Aug. 4, 2003

Village of Park Ridge Comprehensive Plan



Portage County
Planning & Zoning
1462 Strongs Ave.
Stevens Point, WI 54481