





Map 5.3 Wetlands

Wisconsin Digital Wetlands Inventory

-  Emergent/wet meadow
-  Scrub/shrub
-  Forested




0 125 250 500 Feet

Map Produced: August 18, 2003

Source: Digital Wisconsin Wetlands
Inventory (DNR)

Village of Park Ridge Comprehensive Plan



Portage County
Planning & Zoning
1462 Strongs Ave.
Stevens Point, WI 54481

