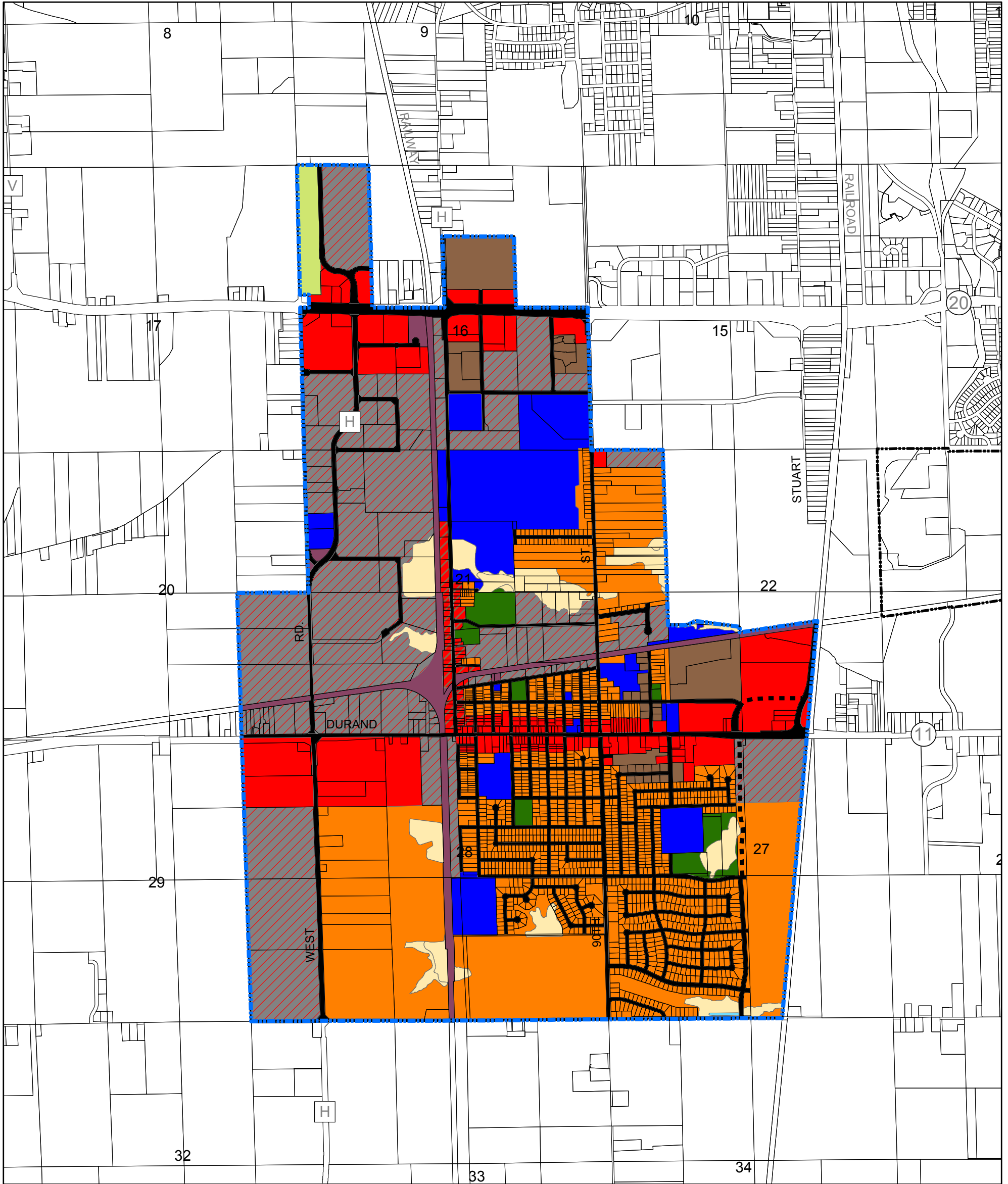

















RECOMMENDED LAND USE PLAN FOR THE VILLAGE OF STURTEVANT: 2035



- | | | |
|--|--|--|
|  MEDIUM DENSITY RESIDENTIAL (6,200 SQ.FT. TO 18,999 SQ.FT. PER DWELLING) |  GOVERNMENTAL AND INSTITUTIONAL |  STREETS AND HIGHWAYS |
|  HIGH DENSITY RESIDENTIAL (LESS THAN 6,200 SQ.FT. PER DWELLING) |  RECREATIONAL |  TRANSPORTATION, COMMUNICATION, AND UTILITIES |
|  COMMERCIAL |  SECONDARY ENVIRONMENTAL CORRIDOR |  VILLAGE BOUNDARY |
|  INDUSTRIAL/BUSINESS PARK |  ISOLATED NATURAL RESOURCE AREA |  PARCEL LINE |
|  MIXED USE-COMMERCIAL AND RESIDENTIAL |  SURFACE WATER |  PROPOSED ROAD ALIGNMENT |

