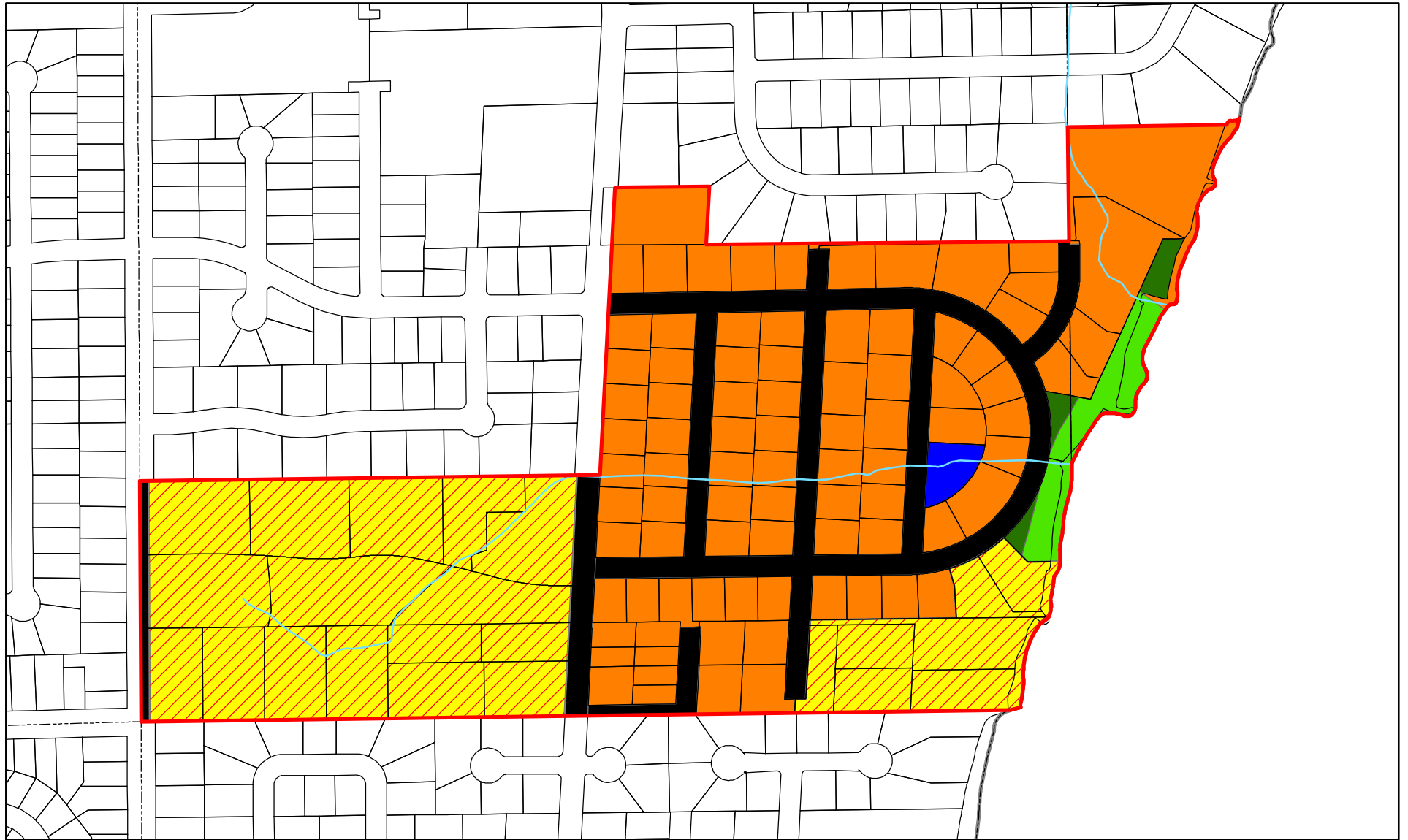




# RECOMMENDED LAND USE PLAN FOR THE VILLAGE OF NORTH BAY: 2035




 **LOW DENSITY RESIDENTIAL**  
(19,000 SQ. FT. TO 1.49 ACRES PER DWELLING UNIT)

 **MEDIUM DENSITY RESIDENTIAL**  
(6,200 SQ. FT. TO 18,999 SQ. FT. PER DWELLING UNIT)

 **RECREATIONAL**

 **PRIMARY ENVIRONMENTAL CORRIDOR**

 **STREETS AND HIGHWAYS**

 **GOVERNMENTAL AND INSTITUTIONAL**



0 200 400 Feet



1 inch = 400 feet